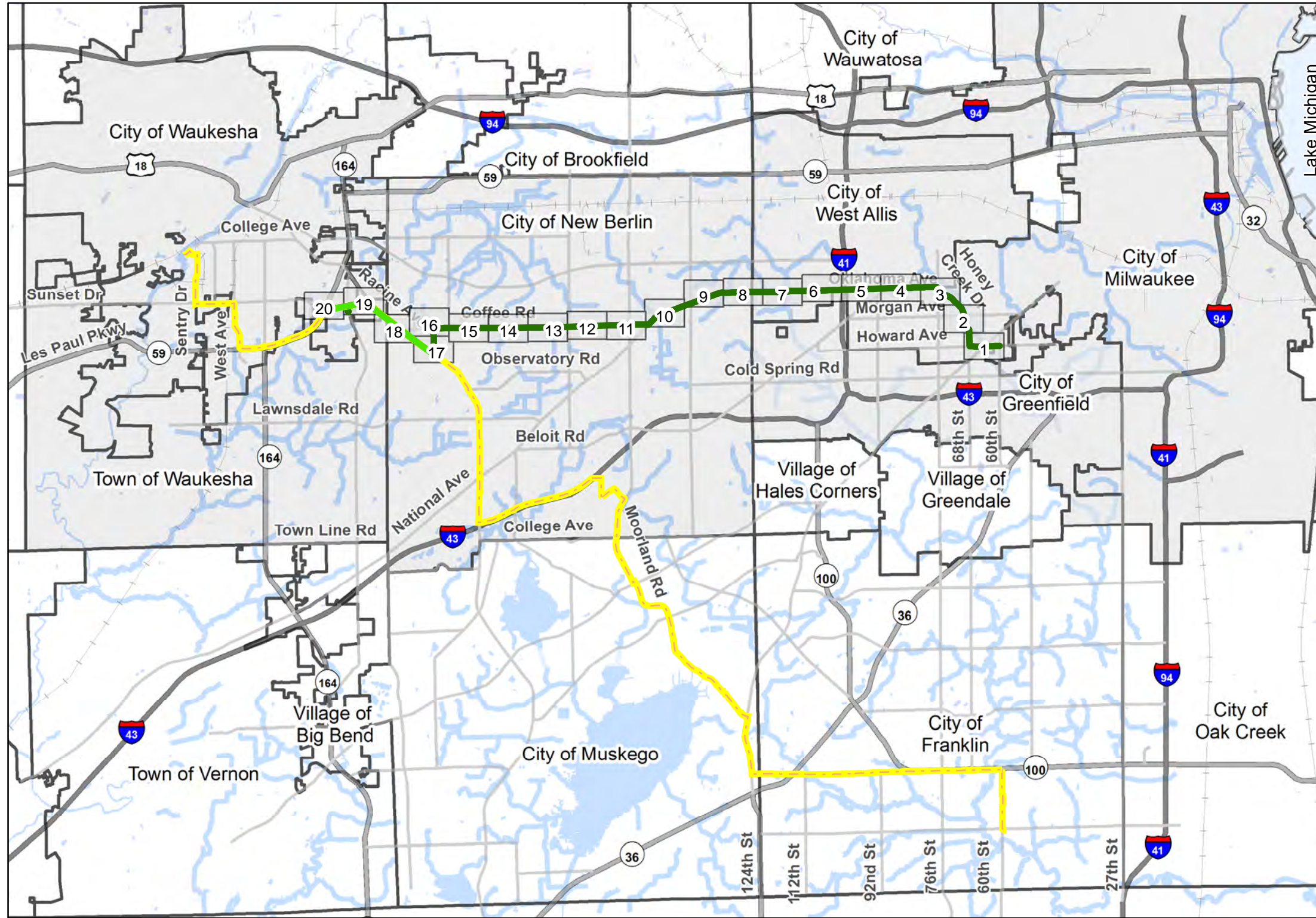
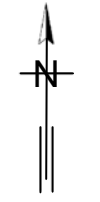


Plotted: 6/5/2018
 Document Path: C:\15310-Waukesha Great Lakes Water Supply PM-CM24 GIS\24.01_ Exhibits\Phase_2\Panels\Horizontal Alignment\PSC\Key Maps\M1_Key_Map_Updated_060118_PSC.mxd



- Legend**
- Route Alternative M1, Water Supply Pipeline
 - Route Alternative 3, Return Flow Pipeline
 - Route Alternative M1, Common Corridor
 - # Panels, see attachments
 - Municipality within Milwaukee Route Study Area

- Significant Features**
- Interstates
 - State Highways
 - Local Roads
 - Railroads
 - Surface Waters



GREELEY AND HANSEN
 741 N. Grand Avenue, Suite 308
 Waukesha, Wisconsin 53186

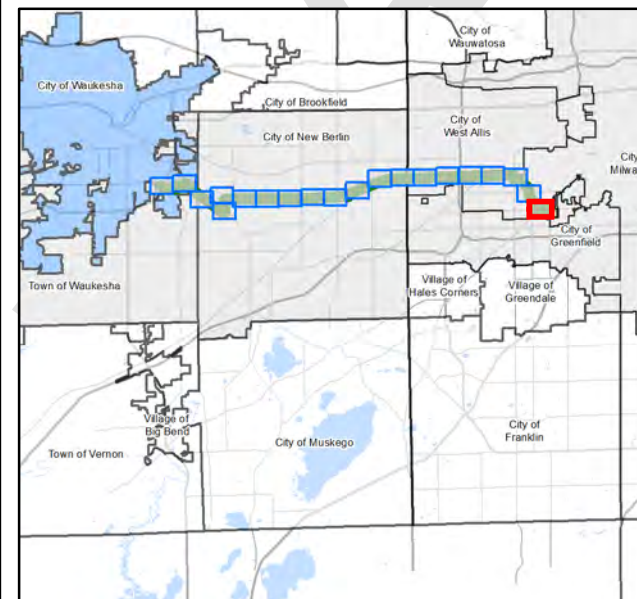
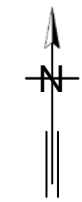
Waukesha, Wisconsin
 Great Lakes Water Supply Program
Route M1 Key Map
 Date: 6/5/2018

Plotted: 6/4/2018
 Document Path: C:\15310-Waukesha Great Lakes Water Supply PM-CM24 GIS\24.01_ Exhibits\Phase_2\Panels\Horizontal Alignment\PSC\Panels\RouteM1_060118_PSC.mxd

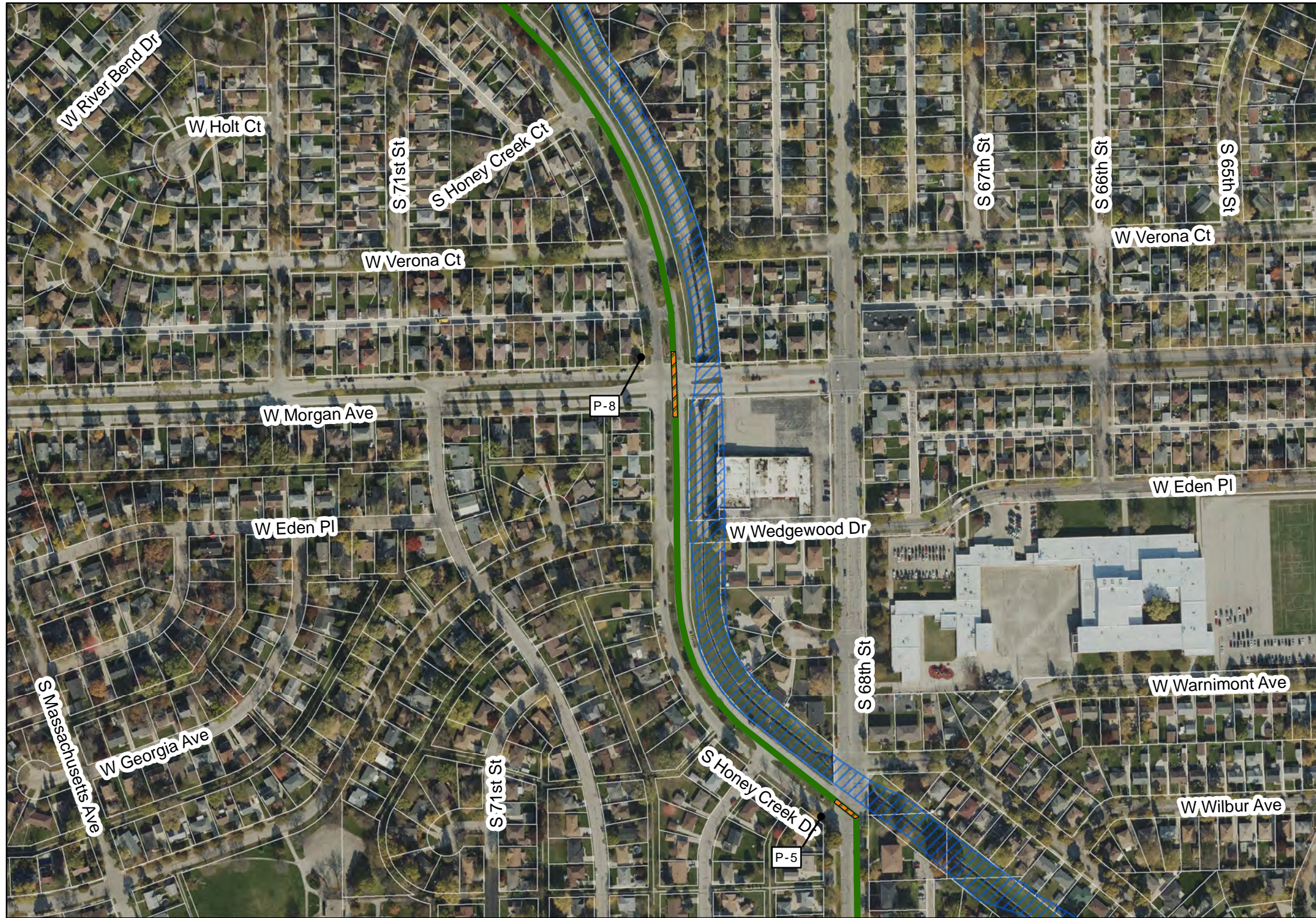


Legend












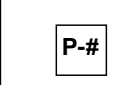
- FEMA Flood Zone A, (Unstudied)
- FEMA Flood Zone AE
- Wisconsin Wetlands Inventory
- Photo-Interpreted Wetlands
- Tax Parcel
- Casing (Jack and Bore Method)
- Horizontal Directional Drilling (HDD)
- Easement Required (50 ft wide)
- Route Alternative M1, Water Supply Pipeline
- Route Alternative M1, Common Corridor
- Route Alternative 3, Return Flow Pipeline
- P-# Photo ID from Field Investigation
See Appendix A for photos

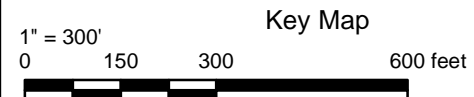
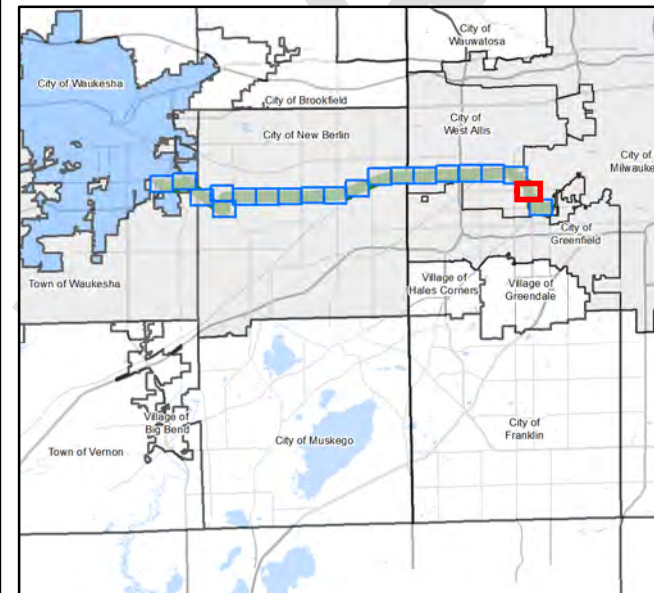


Plotted: 6/4/2018
 Document Path: C:\15310-Waukesha Great Lakes Water Supply PM-CM24 GIS24.01_ Exhibits\Phase_2\Panels\Horizontal Alignment\PSC\Panels\RouteM1_060118_PSC.mxd



Legend

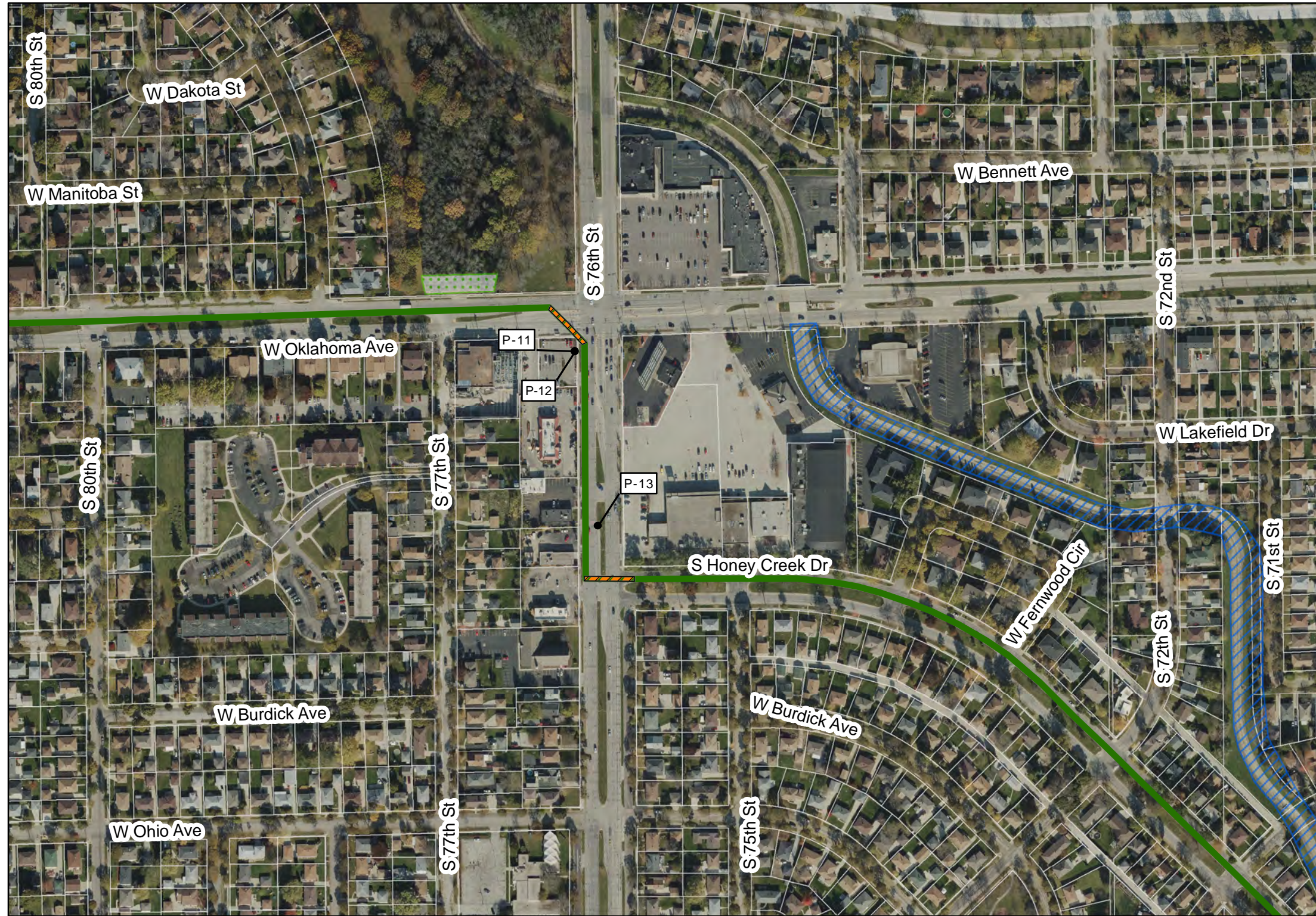
-  FEMA Flood Zone A, (Unstudied)
-  FEMA Flood Zone AE
-  Wisconsin Wetlands Inventory
-  Photo-Interpreted Wetlands
-  Tax Parcel
-  Casing (Jack and Bore Method)
-  Horizontal Directional Drilling (HDD)
-  Easement Required (50 ft wide)
-  Route Alternative M1, Water Supply Pipeline
-  Route Alternative M1, Common Corridor
-  Route Alternative 3, Return Flow Pipeline
-  P-# Photo ID from Field Investigation
See Appendix A for photos















GREELEY AND HANSEN
 741 N. Grand Avenue, Suite 308
 Waukesha, Wisconsin 53186

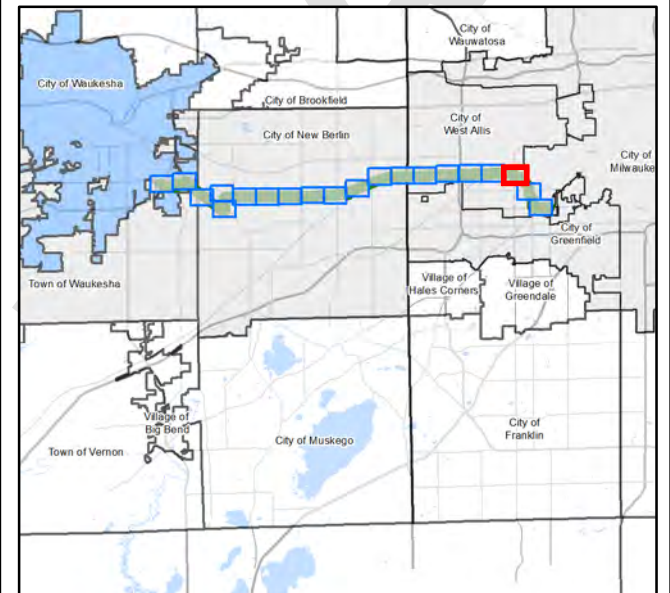
Waukesha, Wisconsin
 Great Lakes Water Supply Program
Route Alternative M1
Panel 2 of 20
 Date: 6/4/2018

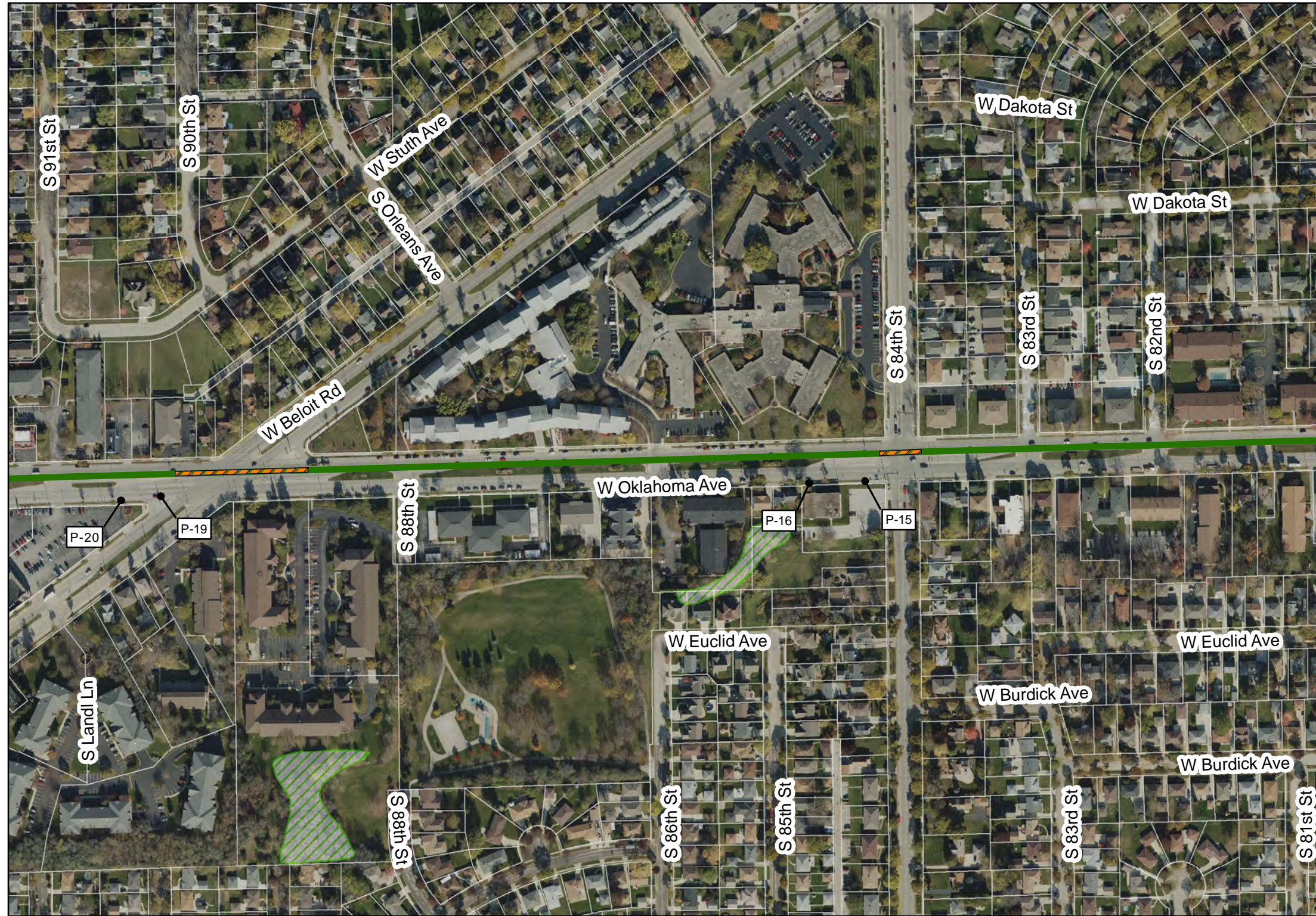
Plotted: 6/4/2018
 Document Path: C:\15310-Waukesha Great Lakes Water Supply PM-CM24 GIS\24.01_ Exhibits\Phase_2\Panels\Horizontal Alignment\PSC\Panels\RouteM1_060118_PSC.mxd















Legend

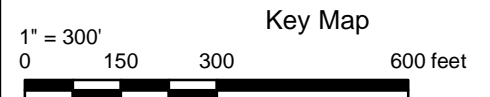
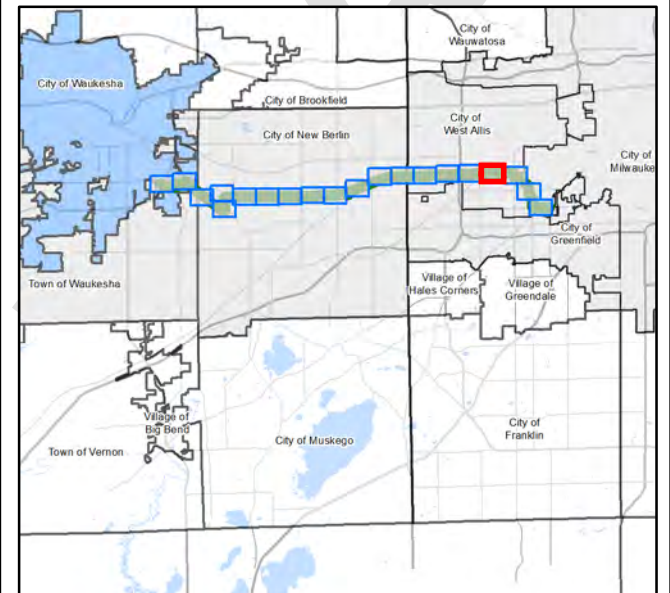
-  FEMA Flood Zone A, (Unstudied)
-  FEMA Flood Zone AE
-  Wisconsin Wetlands Inventory
-  Photo-Interpreted Wetlands
-  Tax Parcel
-  Casing (Jack and Bore Method)
-  Horizontal Directional Drilling (HDD)
-  Easement Required (50 ft wide)
-  Route Alternative M1, Water Supply Pipeline
-  Route Alternative M1, Common Corridor
-  Route Alternative 3, Return Flow Pipeline
-  P-# Photo ID from Field Investigation
See Appendix A for photos

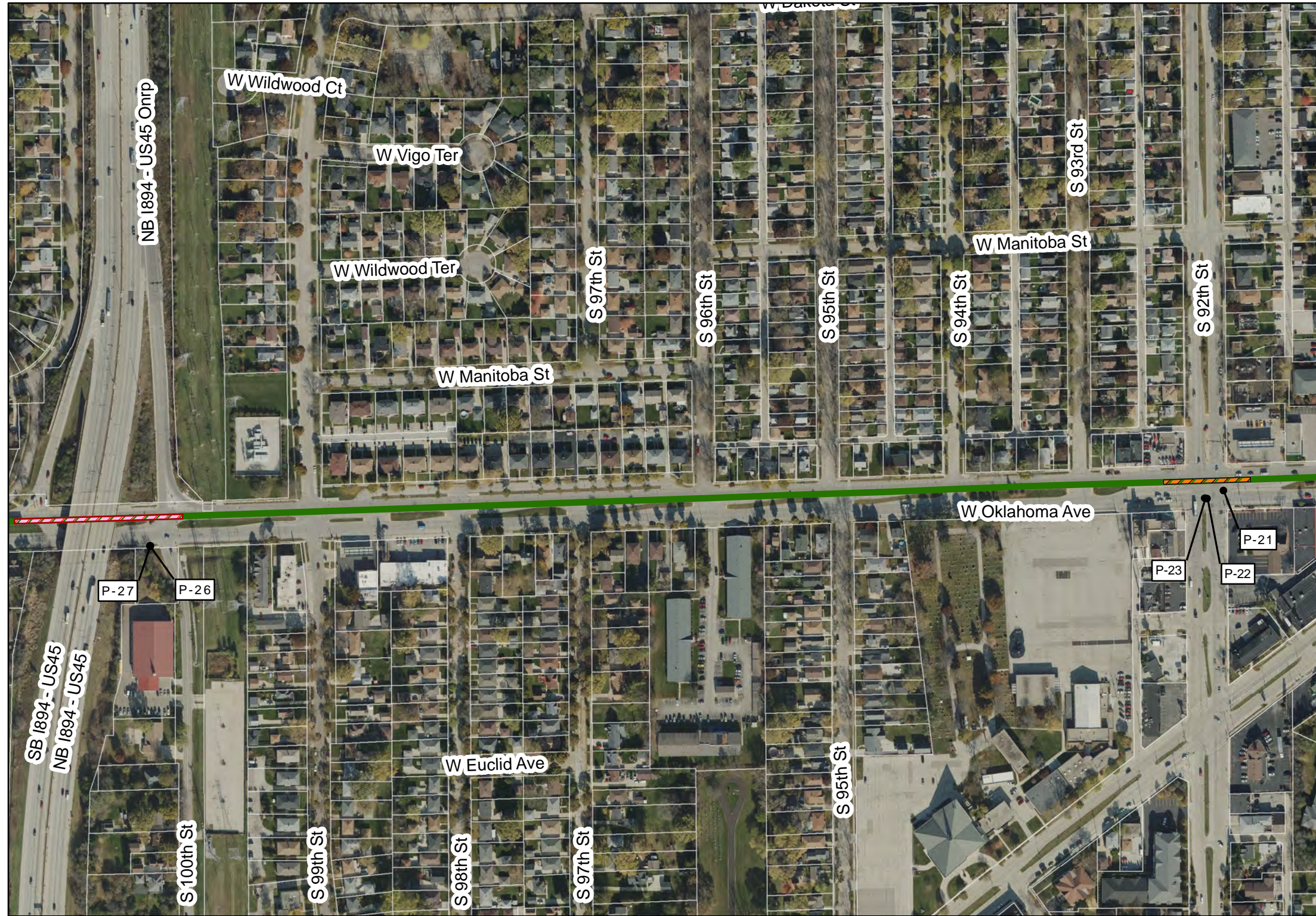
















Legend

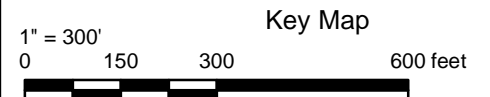
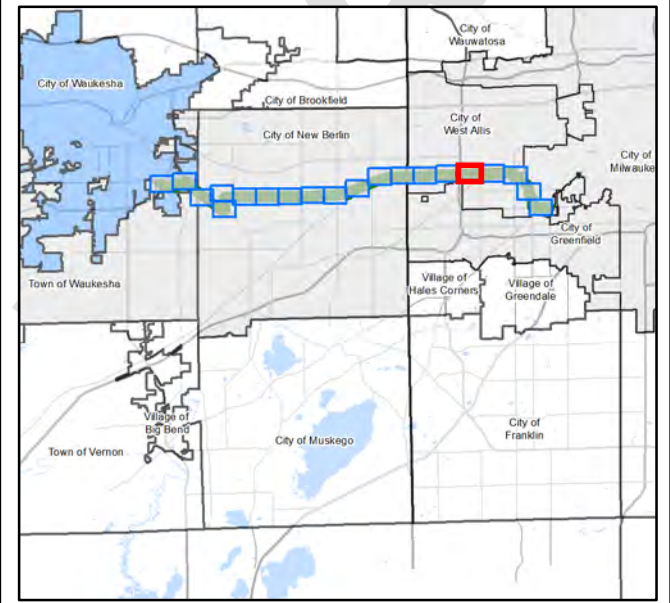
-  FEMA Flood Zone A, (Unstudied)
-  FEMA Flood Zone AE
-  Wisconsin Wetlands Inventory
-  Photo-Interpreted Wetlands
-  Tax Parcel
-  Casing (Jack and Bore Method)
-  Horizontal Directional Drilling (HDD)
-  Easement Required (50 ft wide)
-  Route Alternative M1, Water Supply Pipeline
-  Route Alternative M1, Common Corridor
-  Route Alternative 3, Return Flow Pipeline
-  P-# Photo ID from Field Investigation
See Appendix A for photos



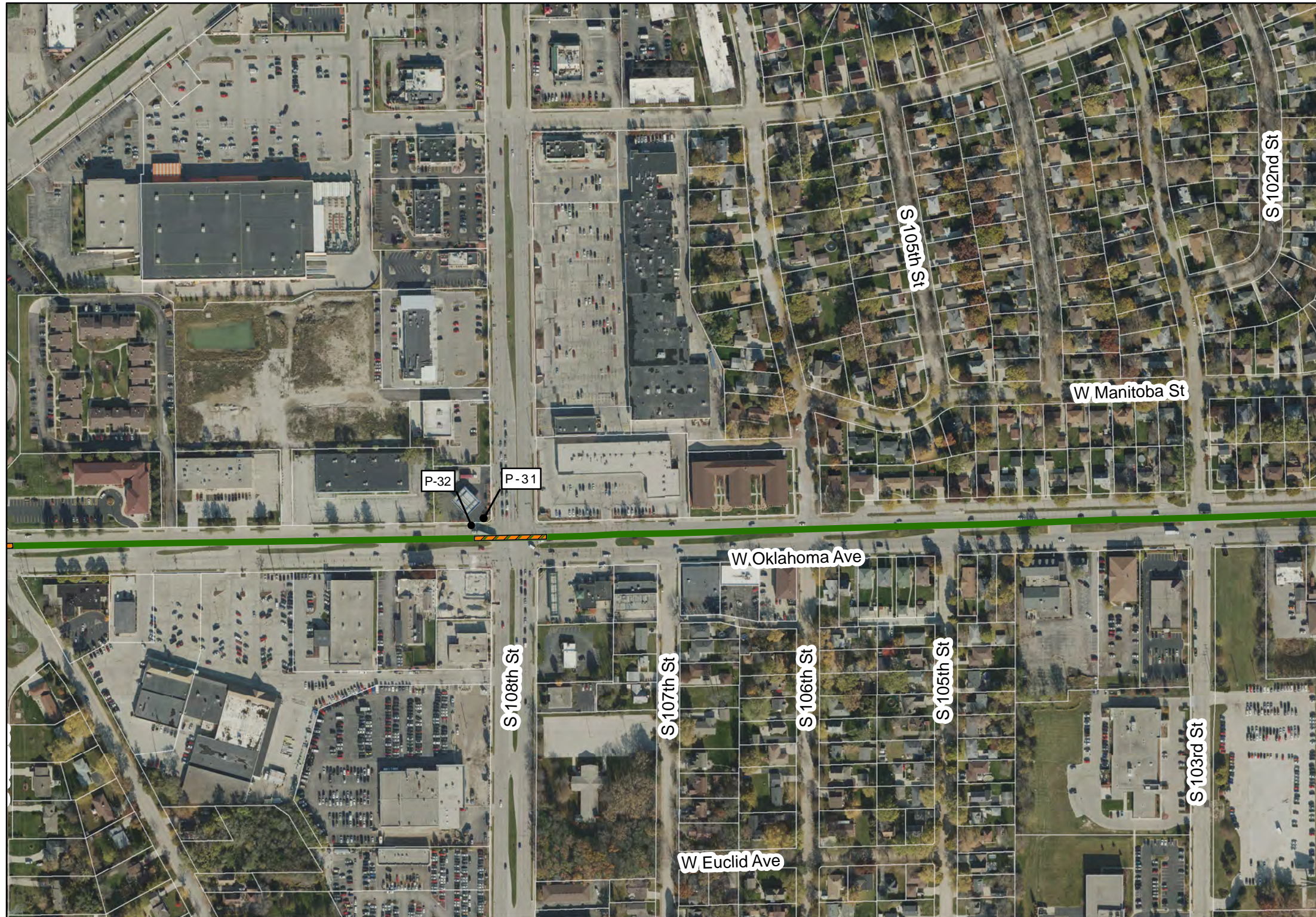


Legend













-  FEMA Flood Zone A, (Unstudied)
-  FEMA Flood Zone AE
-  Wisconsin Wetlands Inventory
-  Photo-Interpreted Wetlands
-  Tax Parcel
-  Casing (Jack and Bore Method)
-  Horizontal Directional Drilling (HDD)
-  Easement Required (50 ft wide)
-  Route Alternative M1, Water Supply Pipeline
-  Route Alternative M1, Common Corridor
-  Route Alternative 3, Return Flow Pipeline
-  P-# Photo ID from Field Investigation
See Appendix A for photos

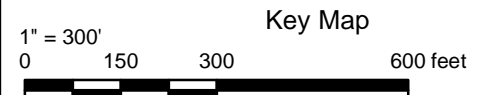
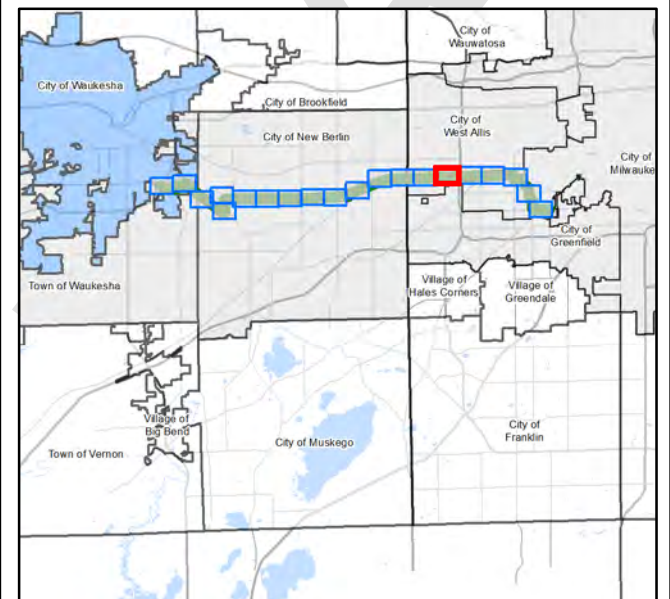


Plotted: 6/4/2018
 Document Path: C:\15310-Waukesha Great Lakes Water Supply PM-CM24 GIS24.01_ Exhibits\Phase_2\Panels\Horizontal Alignment\PSC\Panels\RouteM1_060118_PSC.mxd

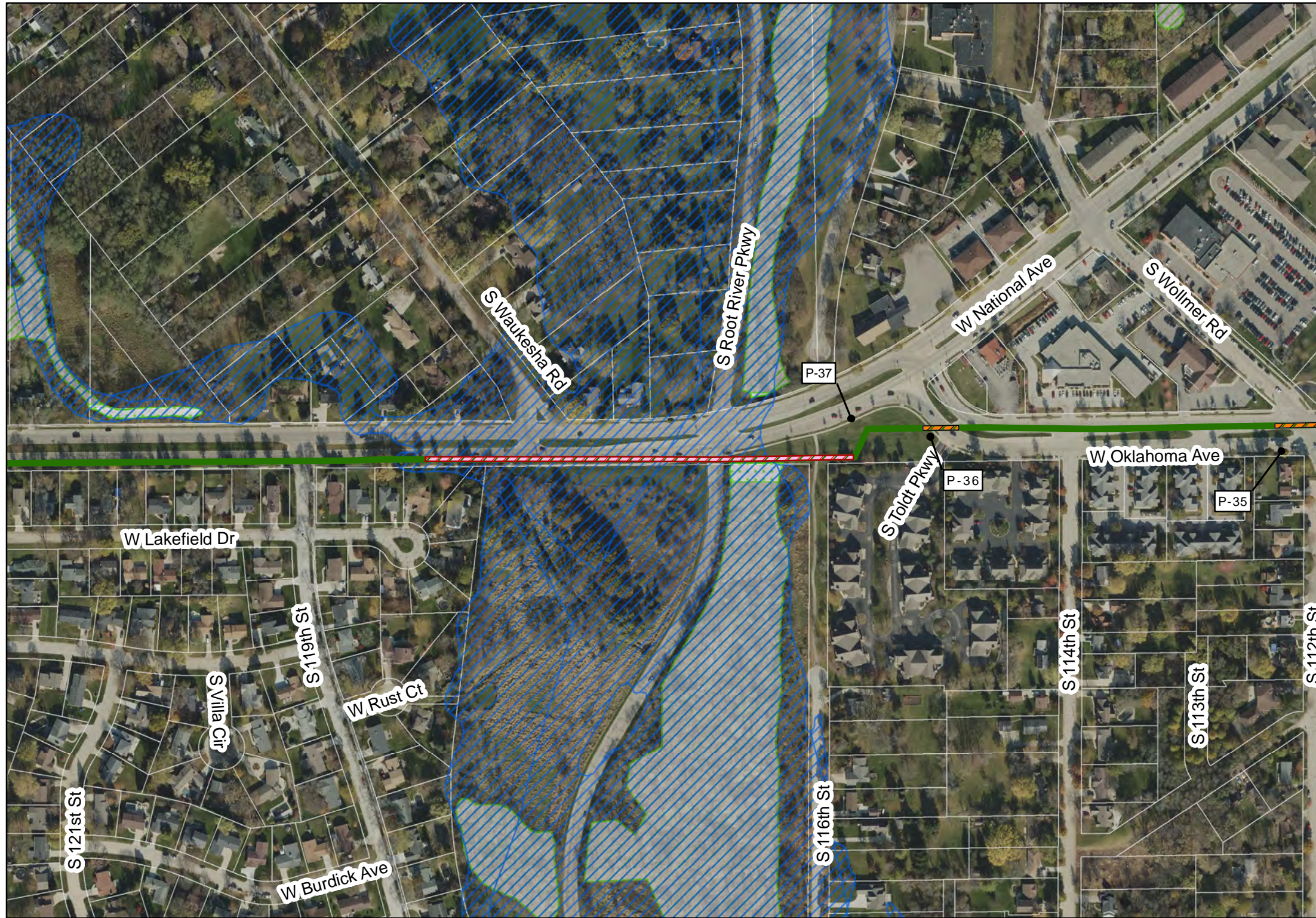


Legend

-  FEMA Flood Zone A, (Unstudied)
-  FEMA Flood Zone AE
-  Wisconsin Wetlands Inventory
-  Photo-Interpreted Wetlands
-  Tax Parcel
-  Casing (Jack and Bore Method)
-  Horizontal Directional Drilling (HDD)
-  Easement Required (50 ft wide)
-  Route Alternative M1, Water Supply Pipeline
-  Route Alternative M1, Common Corridor
-  Route Alternative 3, Return Flow Pipeline
-  P-# Photo ID from Field Investigation
See Appendix A for photos

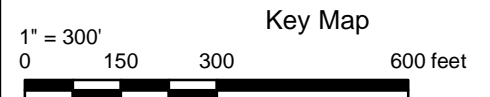
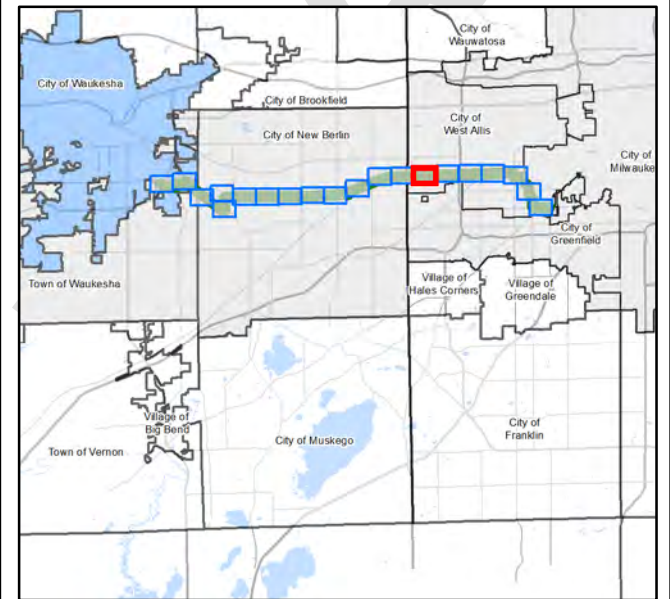


Plotted: 6/4/2018
 Document Path: C:\15310-Waukesha Great Lakes Water Supply PM-CM24 GIS24.01_ Exhibits\Phase_2\Panels\Horizontal Alignment\PSC\Panels\RouteM1_060118_PSC.mxd

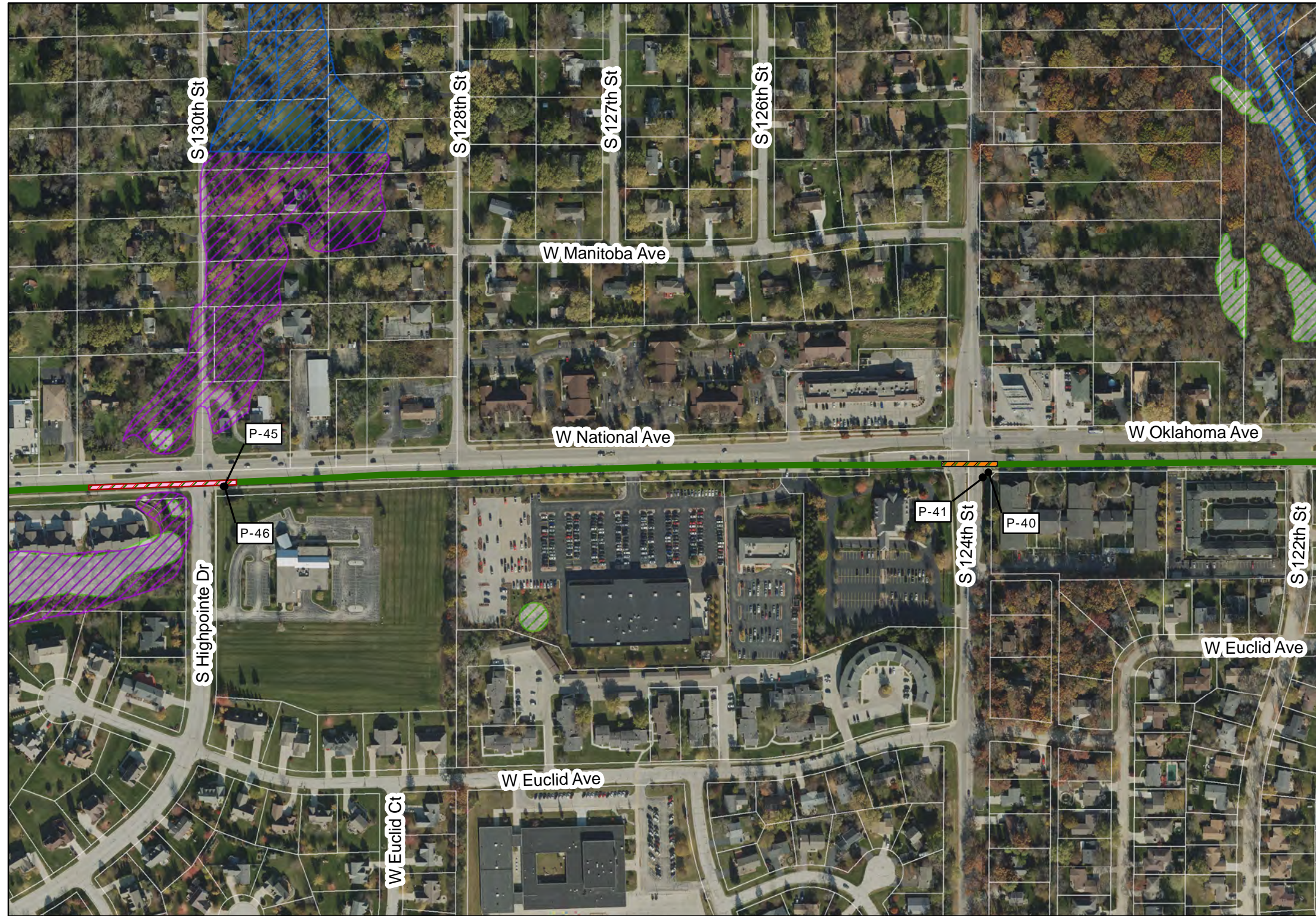


Legend













- FEMA Flood Zone A, (Unstudied)
- FEMA Flood Zone AE
- Wisconsin Wetlands Inventory
- Photo-Interpreted Wetlands
- Tax Parcel
- Casing (Jack and Bore Method)
- Horizontal Directional Drilling (HDD)
- Easement Required (50 ft wide)
- Route Alternative M1, Water Supply Pipeline
- Route Alternative M1, Common Corridor
- Route Alternative 3, Return Flow Pipeline
- P-# Photo ID from Field Investigation
See Appendix A for photos

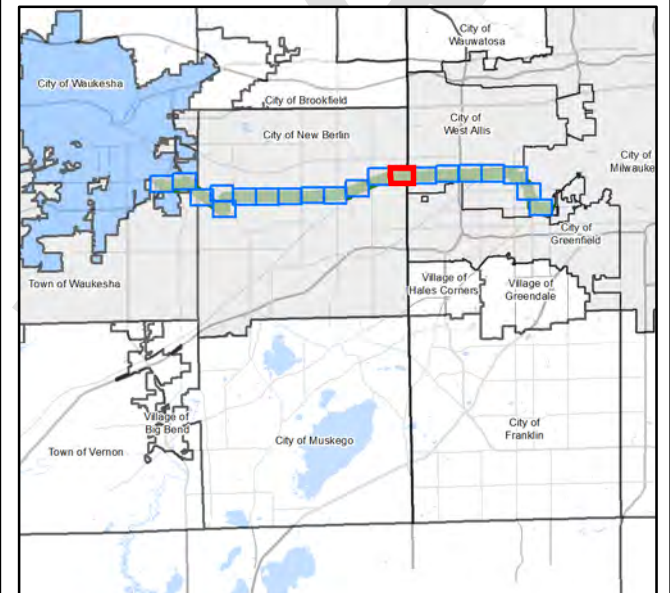


Plotted: 6/4/2018
 Document Path: C:\15310-Waukesha Great Lakes Water Supply PM-CM24 GIS24.01_ Exhibits\Phase_2\Panels\Horizontal Alignment\PSC\Panels\RouteM1_060118_PSC.mxd

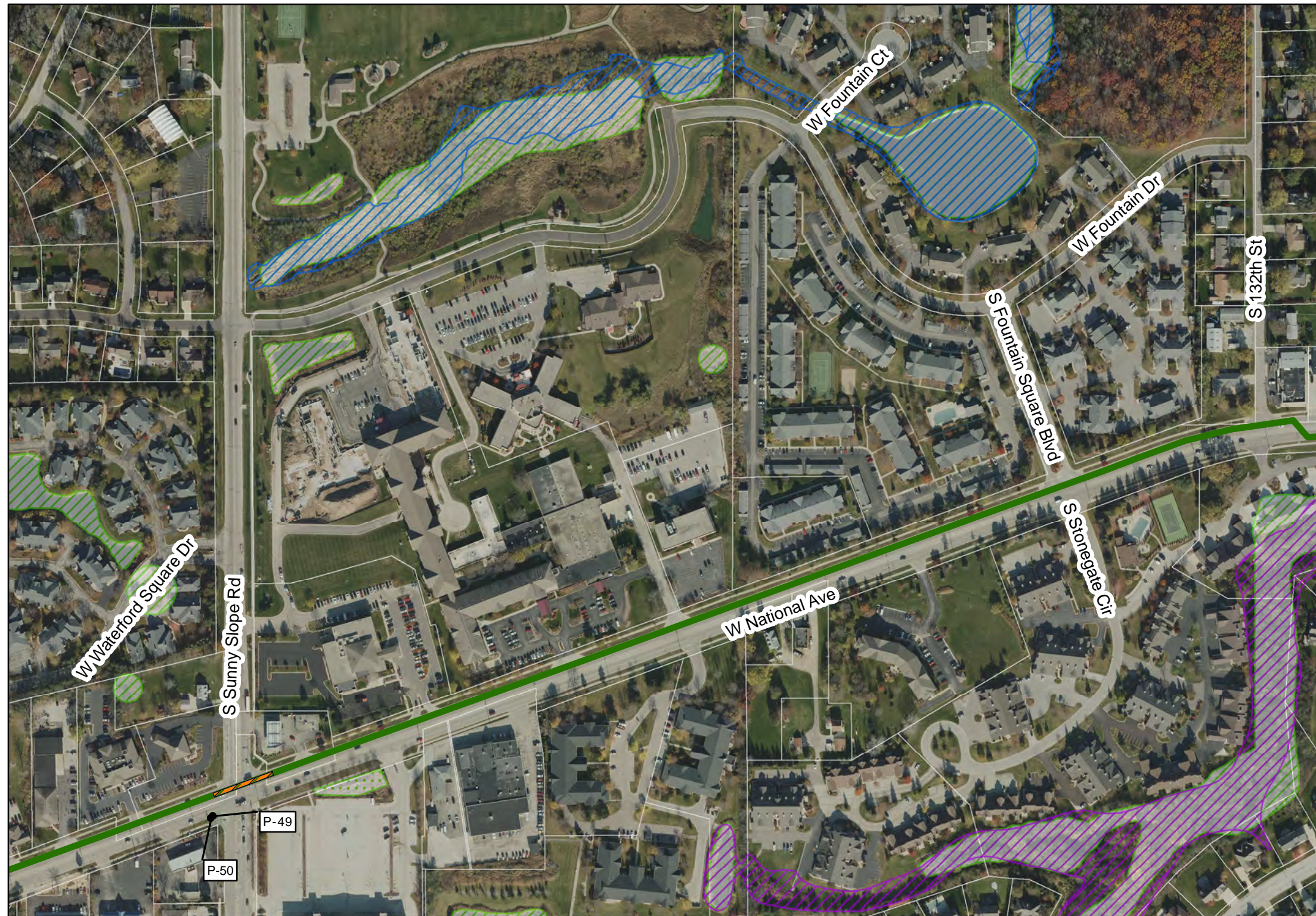


Legend

-  FEMA Flood Zone A, (Unstudied)
-  FEMA Flood Zone AE
-  Wisconsin Wetlands Inventory
-  Photo-Interpreted Wetlands
-  Tax Parcel
-  Casing (Jack and Bore Method)
-  Horizontal Directional Drilling (HDD)
-  Easement Required (50 ft wide)
-  Route Alternative M1, Water Supply Pipeline
-  Route Alternative M1, Common Corridor
-  Route Alternative 3, Return Flow Pipeline
-  P-# Photo ID from Field Investigation
See Appendix A for photos

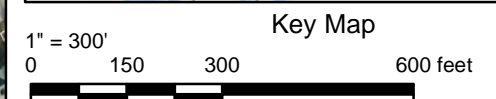
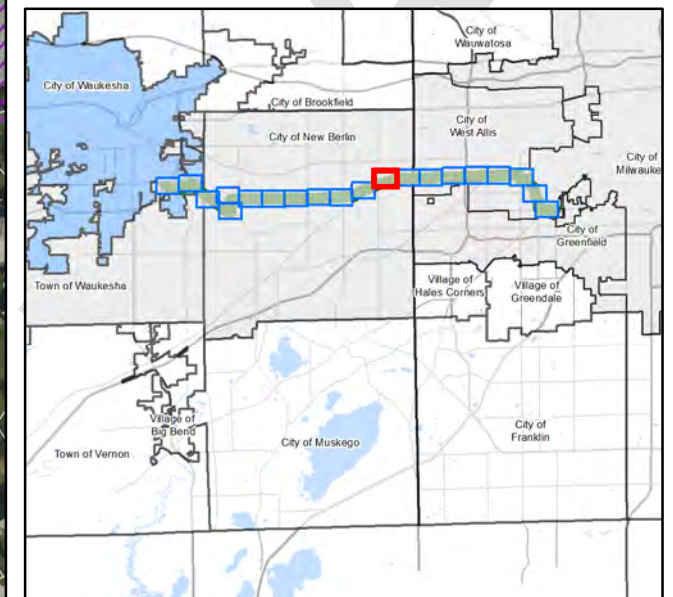


Plotted: 6/4/2018
 Document Path: C:\15310-Waukesha Great Lakes Water Supply PM-CM24 GIS24.01_ Exhibits\Phase_2\Panels\Horizontal Alignment\PSC\Panels\RouteM1_060118_PSC.mxd

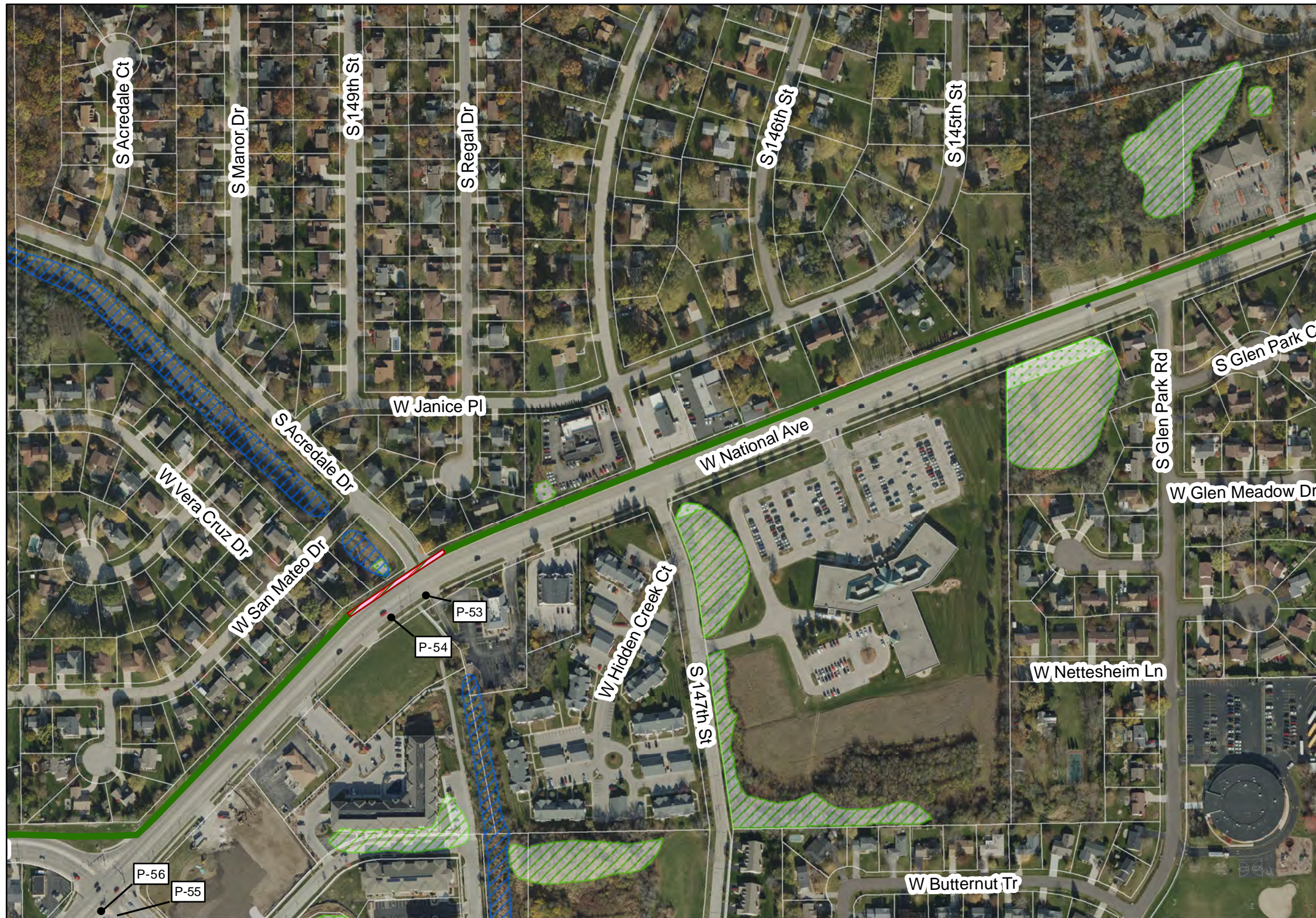


Legend







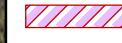





- FEMA Flood Zone A, (Unstudied)
- FEMA Flood Zone AE
- Wisconsin Wetlands Inventory
- Photo-Interpreted Wetlands
- Tax Parcel
- Casing (Jack and Bore Method)
- Horizontal Directional Drilling (HDD)
- Easement Required (50 ft wide)
- Route Alternative M1, Water Supply Pipeline
- Route Alternative M1, Common Corridor
- Route Alternative 3, Return Flow Pipeline
- P-# Photo ID from Field Investigation
See Appendix A for photos

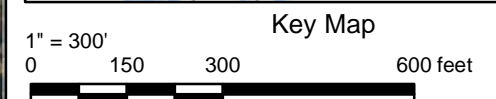
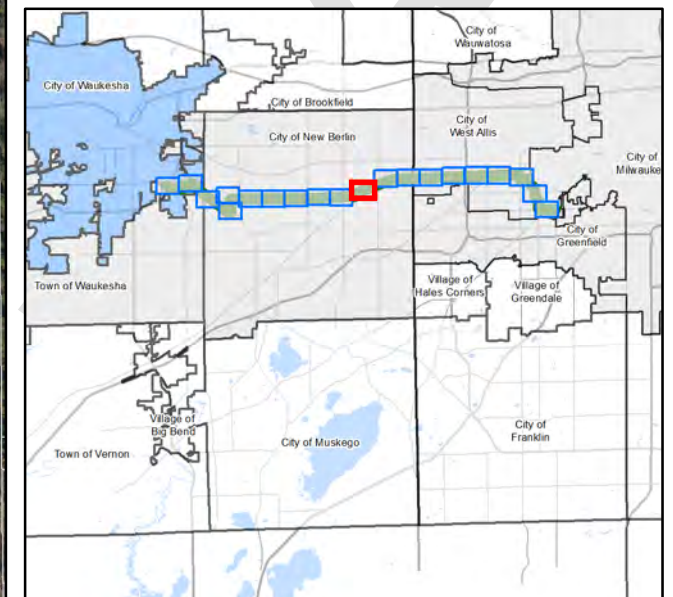


Plotted: 6/4/2018
 Document Path: C:\15310-Waukesha Great Lakes Water Supply PM-CM24 GIS24.01_ Exhibits\Phase_2\Panels\Horizontal Alignment\PSC\Panels\RouteM1_060118_PSC.mxd

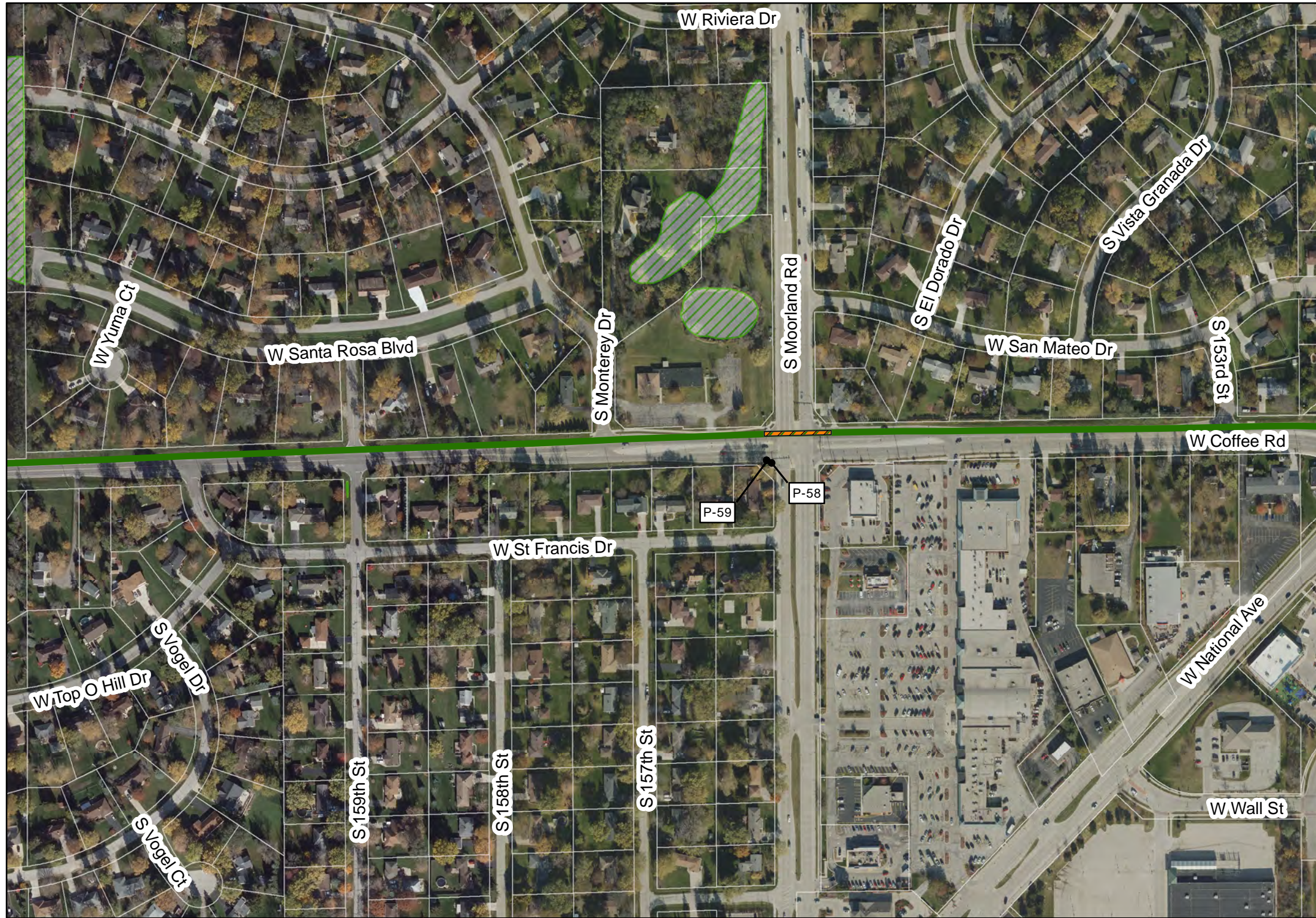


Legend













-  FEMA Flood Zone A, (Unstudied)
-  FEMA Flood Zone AE
-  Wisconsin Wetlands Inventory
-  Photo-Interpreted Wetlands
-  Tax Parcel
-  Casing (Jack and Bore Method)
-  Horizontal Directional Drilling (HDD)
-  Easement Required (50 ft wide)
-  Route Alternative M1, Water Supply Pipeline
-  Route Alternative M1, Common Corridor
-  Route Alternative 3, Return Flow Pipeline
-  P-# Photo ID from Field Investigation
See Appendix A for photos

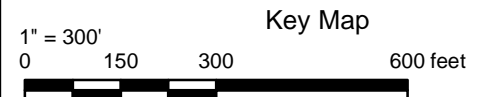
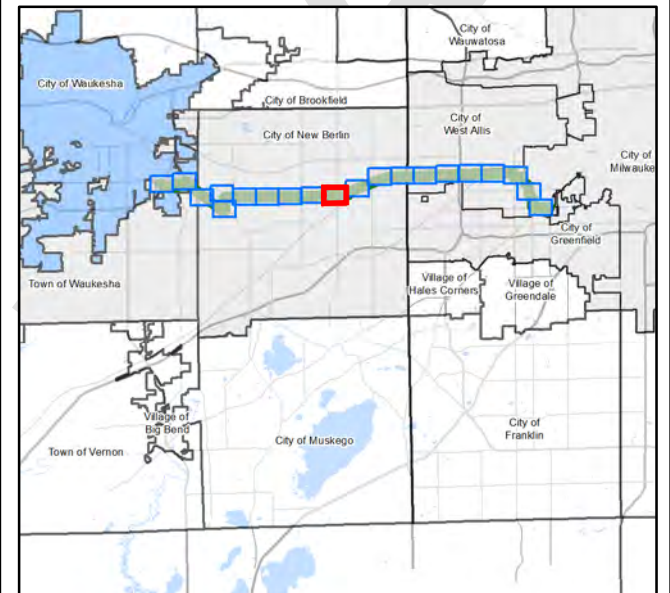


Plotted: 6/4/2018
 Document Path: C:\15310-Waukesha Great Lakes Water Supply PM-CM24 GIS24.01_ Exhibits\Phase_2\Panels\Horizontal Alignment\PSC\Panels\RouteM1_060118_PSC.mxd



Legend













-  FEMA Flood Zone A, (Unstudied)
-  FEMA Flood Zone AE
-  Wisconsin Wetlands Inventory
-  Photo-Interpreted Wetlands
-  Tax Parcel
-  Casing (Jack and Bore Method)
-  Horizontal Directional Drilling (HDD)
-  Easement Required (50 ft wide)
-  Route Alternative M1, Water Supply Pipeline
-  Route Alternative M1, Common Corridor
-  Route Alternative 3, Return Flow Pipeline
-  P-# Photo ID from Field Investigation
See Appendix A for photos

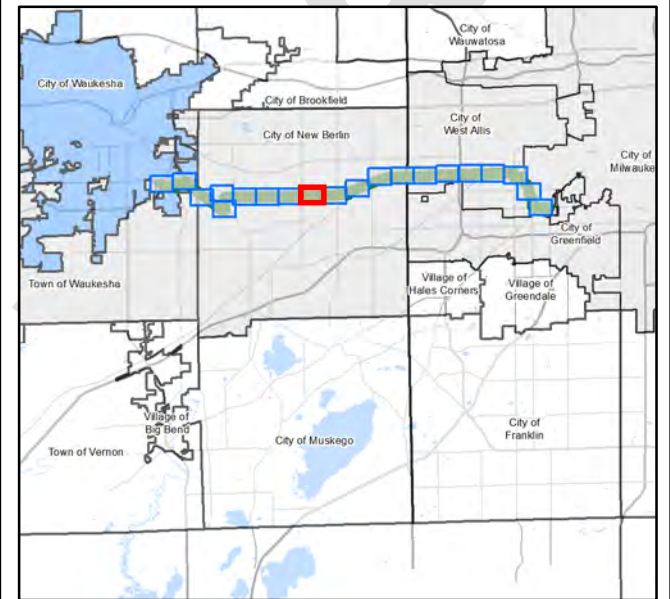


Plotted: 6/4/2018
Document Path: C:\15310-Waukesha Great Lakes Water Supply PM-CM24 GIS24.01_ Exhibits\Phase_2\Panels\Horizontal Alignment\PSC\Panels\RouteM1_060118_PSC.mxd

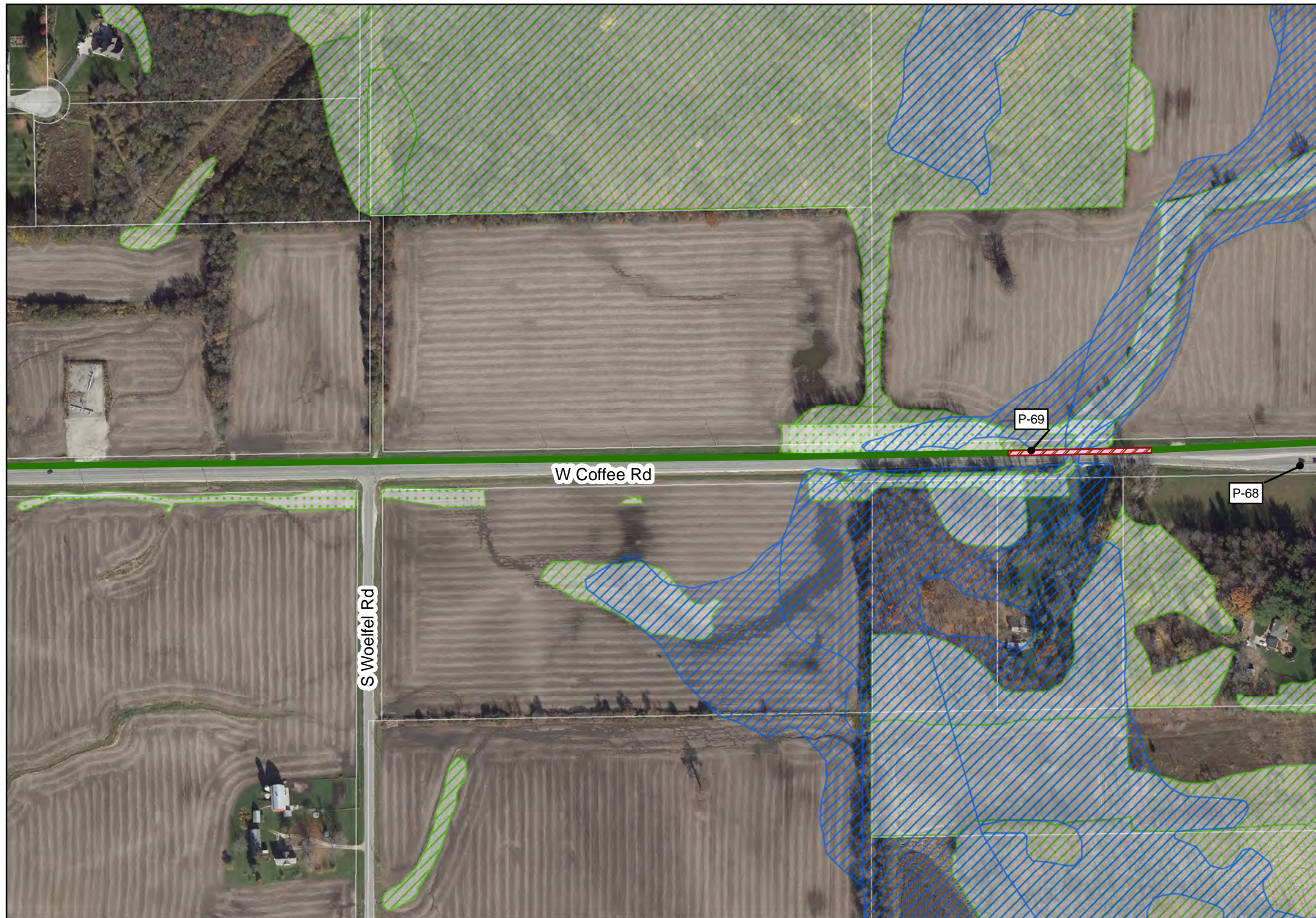


Legend







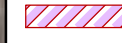





-  FEMA Flood Zone A, (Unstudied)
-  FEMA Flood Zone AE
-  Wisconsin Wetlands Inventory
-  Photo-Interpreted Wetlands
-  Tax Parcel
-  Casing (Jack and Bore Method)
-  Horizontal Directional Drilling (HDD)
-  Easement Required (50 ft wide)
-  Route Alternative M1, Water Supply Pipeline
-  Route Alternative M1, Common Corridor
-  Route Alternative 3, Return Flow Pipeline
-  P-# Photo ID from Field Investigation
See Appendix A for photos

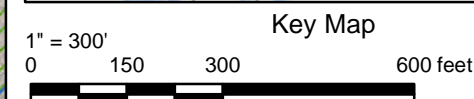
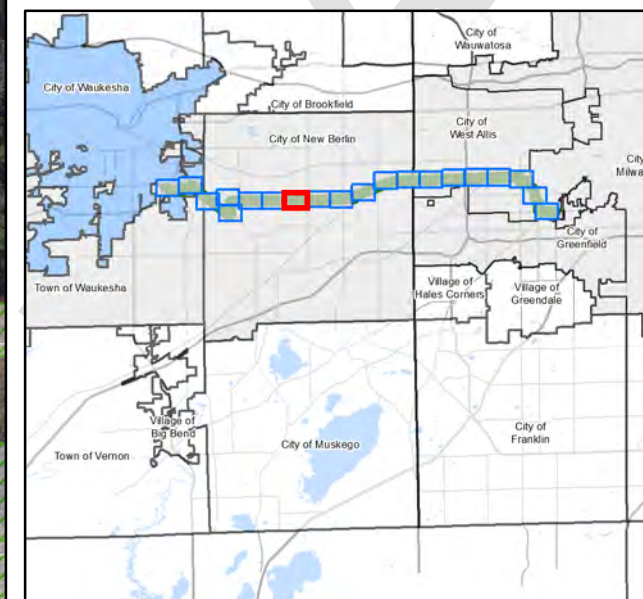


Plotted: 6/4/2018
Document Path: C:\15310-Waukesha Great Lakes Water Supply PM-CM24 GIS\24_01_ Exhibits\Phase_2\Panels\Horizontal Alignment\PSC\Panels\RouteM1_060118_PSC.mxd



Legend













-  FEMA Flood Zone A, (Unstudied)
-  FEMA Flood Zone AE
-  Wisconsin Wetlands Inventory
-  Photo-Interpreted Wetlands
-  Tax Parcel
-  Casing (Jack and Bore Method)
-  Horizontal Directional Drilling (HDD)
-  Easement Required (50 ft wide)
-  Route Alternative M1, Water Supply Pipeline
-  Route Alternative M1, Common Corridor
-  Route Alternative 3, Return Flow Pipeline
-  P-# Photo ID from Field Investigation
See Appendix A for photos

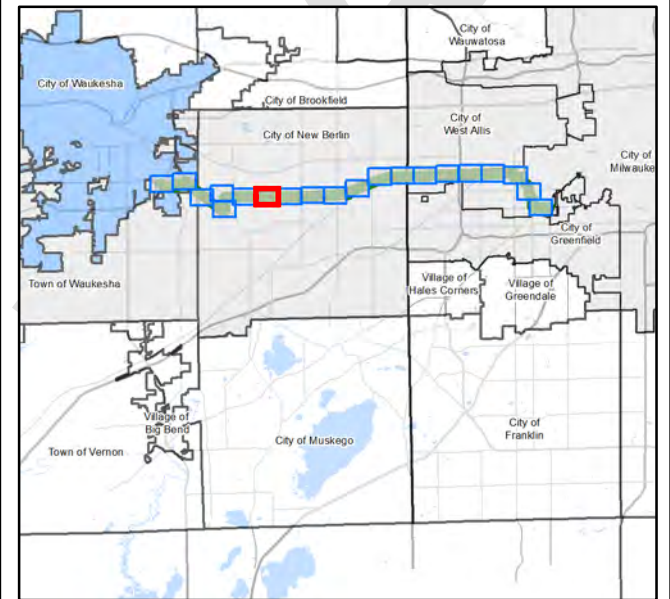


Plotted: 6/4/2018
 Document Path: C:\15310-Waukesha Great Lakes Water Supply PM-CM24 GIS24.01_ Exhibits\Phase_2\PanelHorizontal Alignment\PSC\Panel14_RouteM1_060118_PSC.mxd



Legend

-  FEMA Flood Zone A, (Unstudied)
-  FEMA Flood Zone AE
-  Wisconsin Wetlands Inventory
-  Photo-Interpreted Wetlands
-  Tax Parcel
-  Casing (Jack and Bore Method)
-  Horizontal Directional Drilling (HDD)
-  Easement Required (50 ft wide)
-  Route Alternative M1, Water Supply Pipeline
-  Route Alternative M1, Common Corridor
-  Route Alternative 3, Return Flow Pipeline
-  **P-#** Photo ID from Field Investigation
See Appendix A for photos

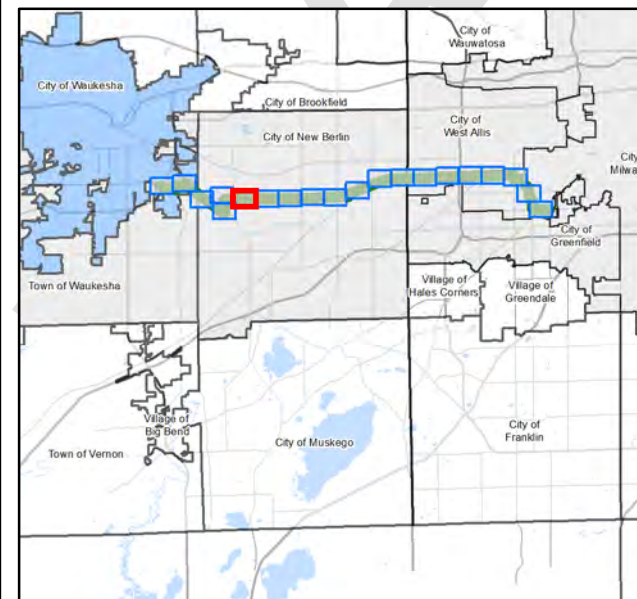
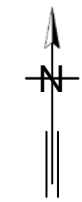


Plotted: 6/4/2018
 Document Path: C:\15310-Waukesha Great Lakes Water Supply PM-CM24 GIS24.01_ Exhibits\Phase_2\Panels\Horizontal Alignment\PSC\Panels\RouteM1_060118_PSC.mxd

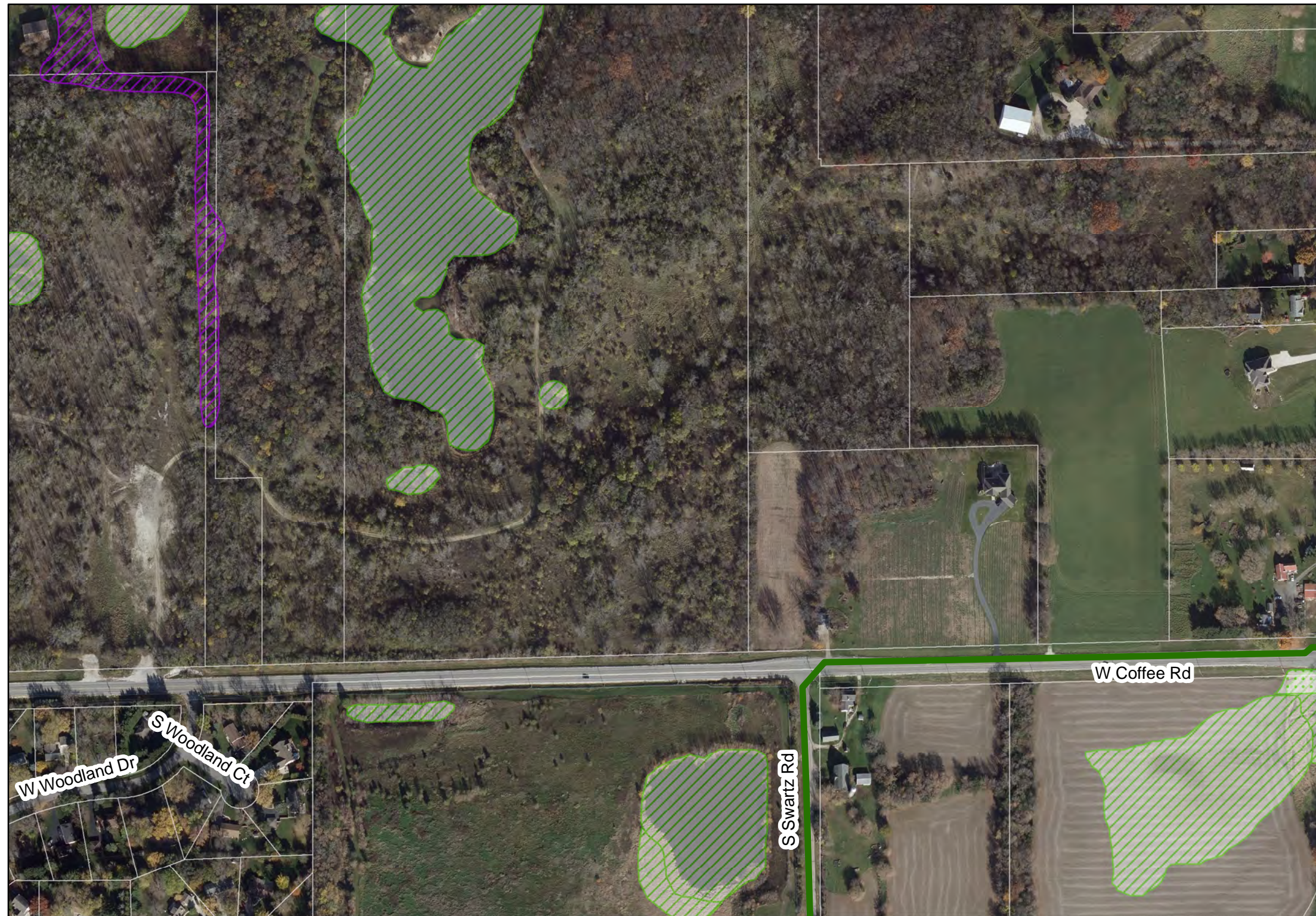


Legend












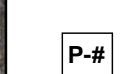
- FEMA Flood Zone A, (Unstudied)
- FEMA Flood Zone AE
- Wisconsin Wetlands Inventory
- Photo-Interpreted Wetlands
- Tax Parcel
- Casing (Jack and Bore Method)
- Horizontal Directional Drilling (HDD)
- Easement Required (50 ft wide)
- Route Alternative M1, Water Supply Pipeline
- Route Alternative M1, Common Corridor
- Route Alternative 3, Return Flow Pipeline
- P-# Photo ID from Field Investigation
See Appendix A for photos


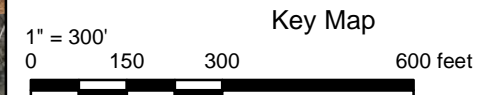
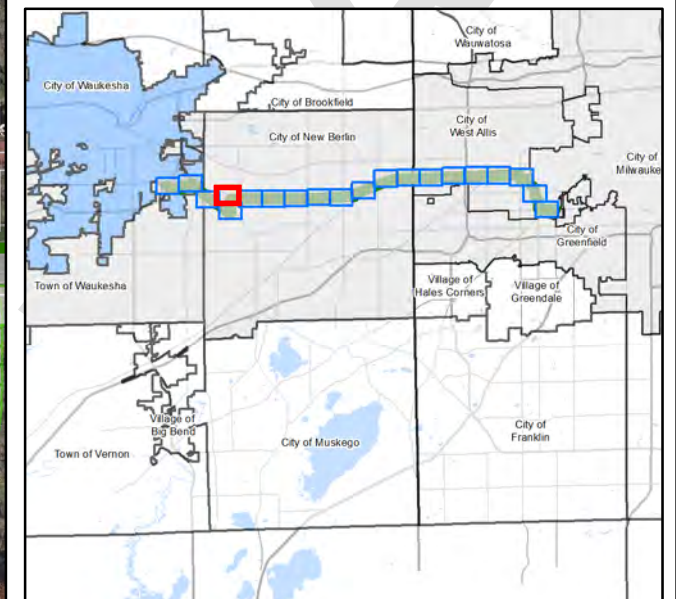


Plotted: 6/4/2018
Document Path: C:\15310-Waukesha Great Lakes Water Supply PM-CM24 GIS24_01_ Exhibits\Phase_2\Panels\Horizontal Alignment\PSC\Panels\RouteM1_060118_PSC.mxd



Legend

-  FEMA Flood Zone A, (Unstudied)
-  FEMA Flood Zone AE
-  Wisconsin Wetlands Inventory
-  Photo-Interpreted Wetlands
-  Tax Parcel
-  Casing (Jack and Bore Method)
-  Horizontal Directional Drilling (HDD)
-  Easement Required (50 ft wide)
-  Route Alternative M1, Water Supply Pipeline
-  Route Alternative M1, Common Corridor
-  Route Alternative 3, Return Flow Pipeline
-  P-# Photo ID from Field Investigation
See Appendix A for photos















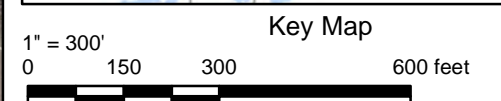
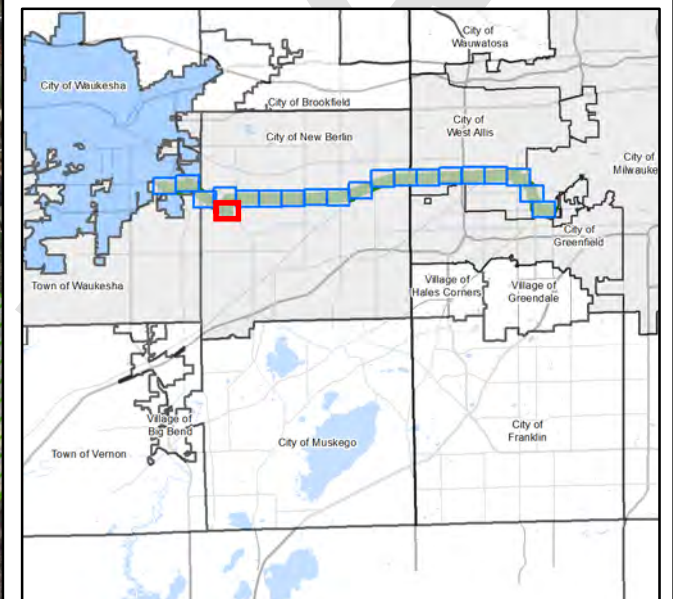
Waukesha, Wisconsin
Great Lakes Water Supply Program
Route Alternative M1
Panel 16 of 20
Date: 6/4/2018

Plotted: 6/4/2018
 Document Path: C:\15310-Waukesha Great Lakes Water Supply PM-CM24 GIS24.01_ Exhibits\Phase_2\Panels\Horizontal Alignment\PSC\Panels\RouteM1_060118_PSC.mxd

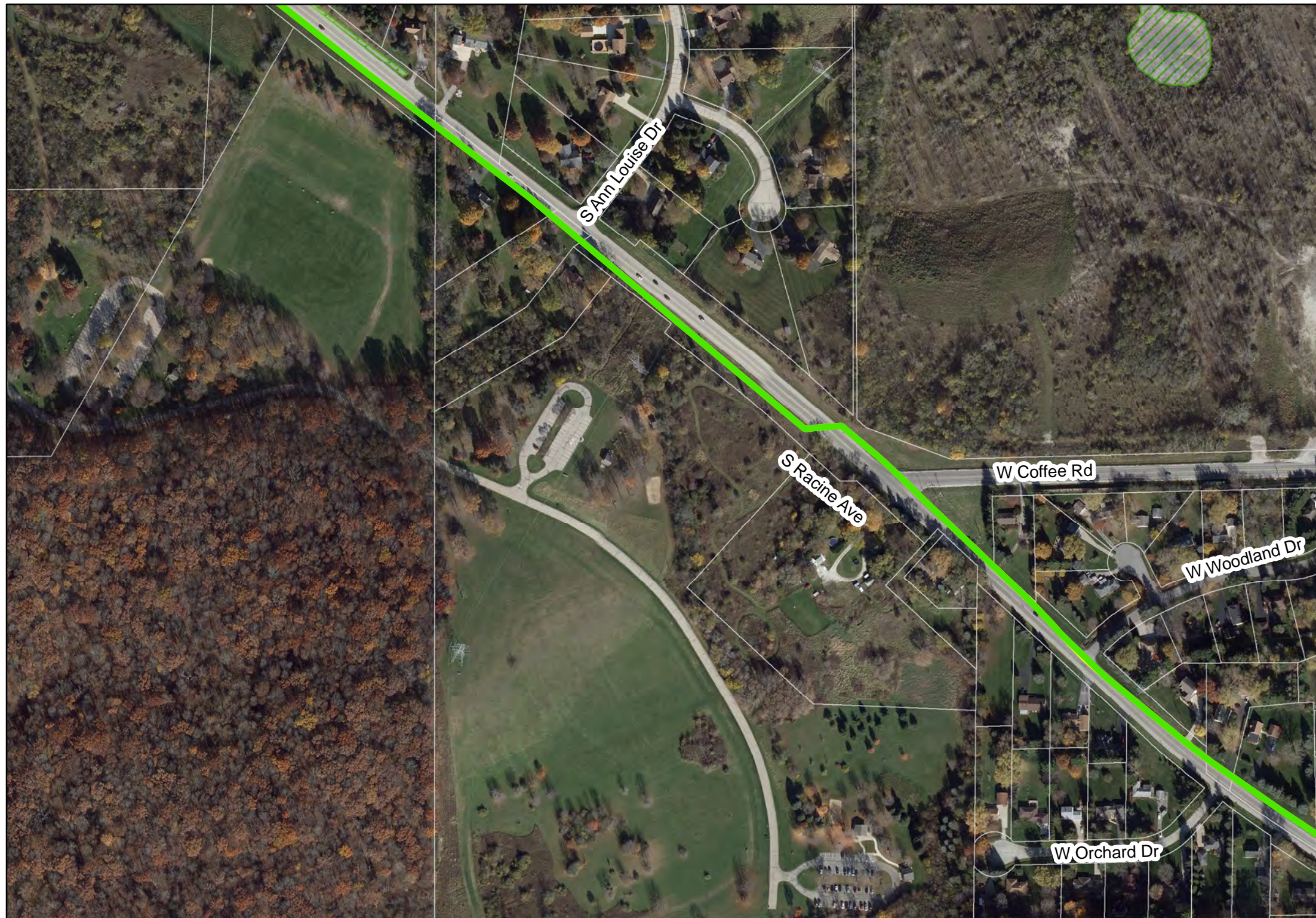


Legend













-  FEMA Flood Zone A, (Unstudied)
-  FEMA Flood Zone AE
-  Wisconsin Wetlands Inventory
-  Photo-Interpreted Wetlands
-  Tax Parcel
-  Casing (Jack and Bore Method)
-  Horizontal Directional Drilling (HDD)
-  Easement Required (50 ft wide)
-  Route Alternative M1, Water Supply Pipeline
-  Route Alternative M1, Common Corridor
-  Route Alternative 3, Return Flow Pipeline
-  P-# Photo ID from Field Investigation
See Appendix A for photos


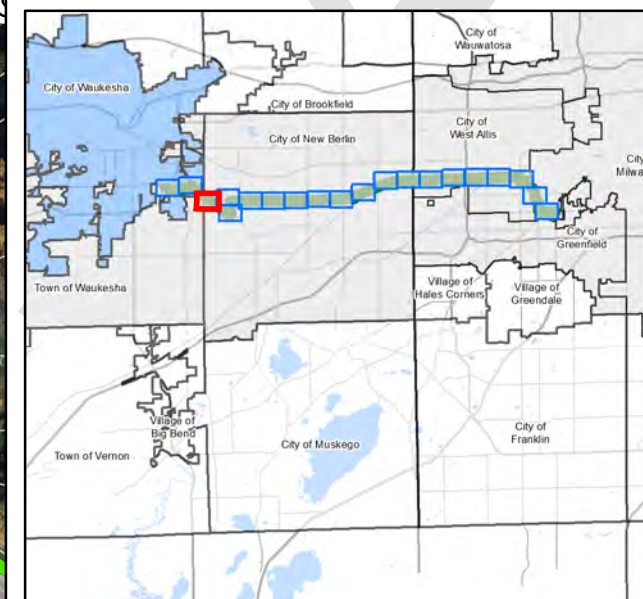


Plotted: 6/4/2018
 Document Path: C:\15310-Waukesha Great Lakes Water Supply PM-CM24 GIS24.01_ Exhibits\Phase_2\Panels\Horizontal Alignment\PSC\Panels\RouteM1_060118_PSC.mxd



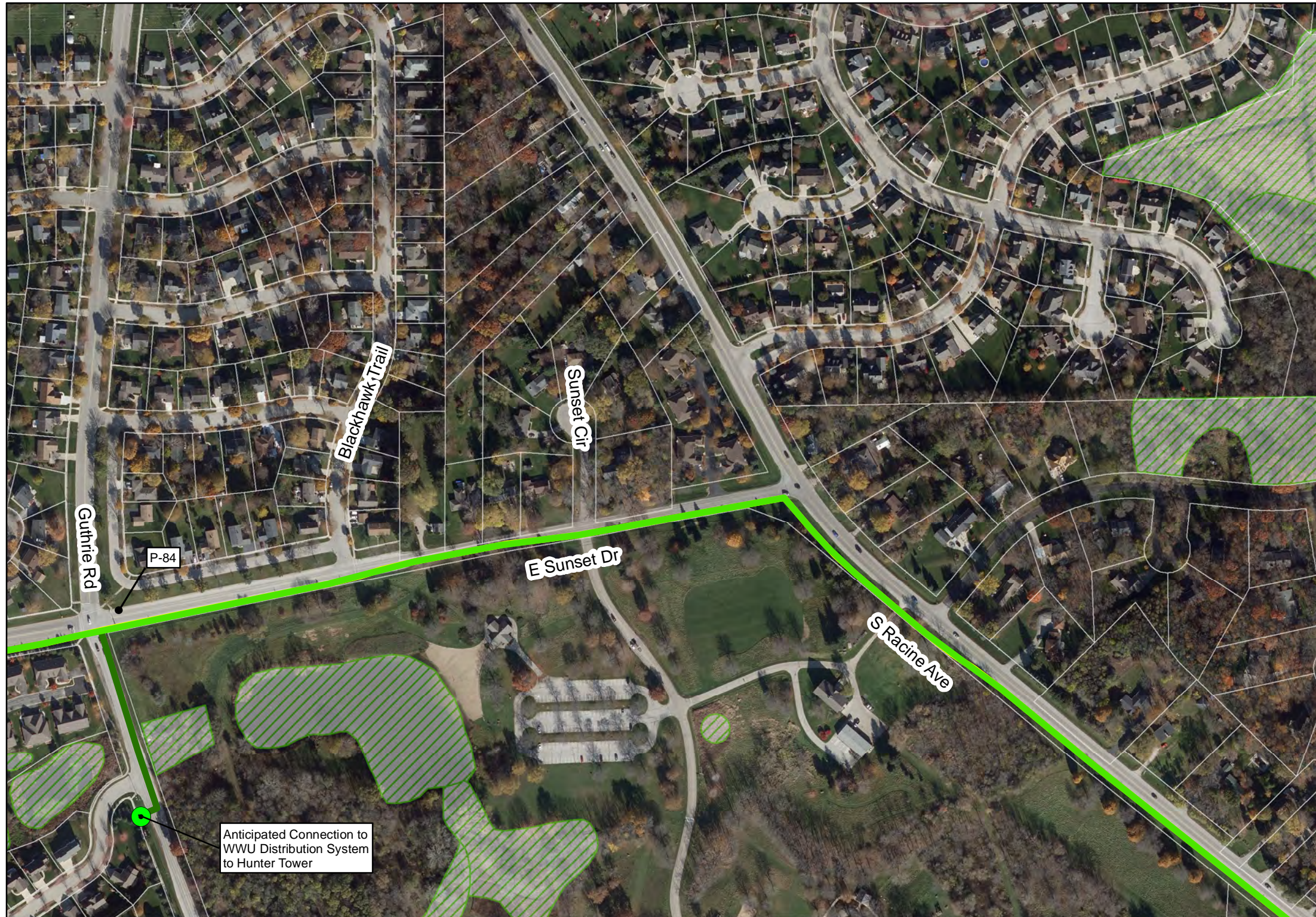
Legend

-  FEMA Flood Zone A, (Unstudied)
-  FEMA Flood Zone AE
-  Wisconsin Wetlands Inventory
-  Photo-Interpreted Wetlands
-  Tax Parcel
-  Casing (Jack and Bore Method)
-  Horizontal Directional Drilling (HDD)
-  Easement Required (50 ft wide)
-  Route Alternative M1, Water Supply Pipeline
-  Route Alternative M1, Common Corridor
-  Route Alternative 3, Return Flow Pipeline
-  P-# Photo ID from Field Investigation
See Appendix A for photos











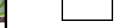



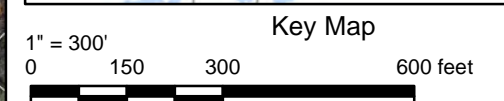
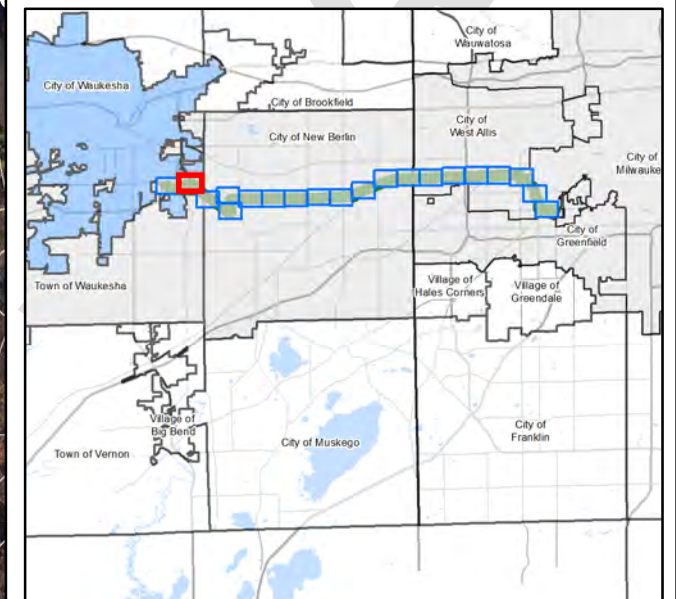
Waukesha, Wisconsin
 Great Lakes Water Supply Program
Route Alternative M1
Panel 18 of 20
 Date: 6/4/2018

Plotted: 6/4/2018
 Document Path: C:\15310-Waukesha Great Lakes Water Supply PM-CM24 GIS24.01_ Exhibits\Phase_2\Panels\Horizontal Alignment\PSC\Panels\RouteM1_060118_PSC.mxd

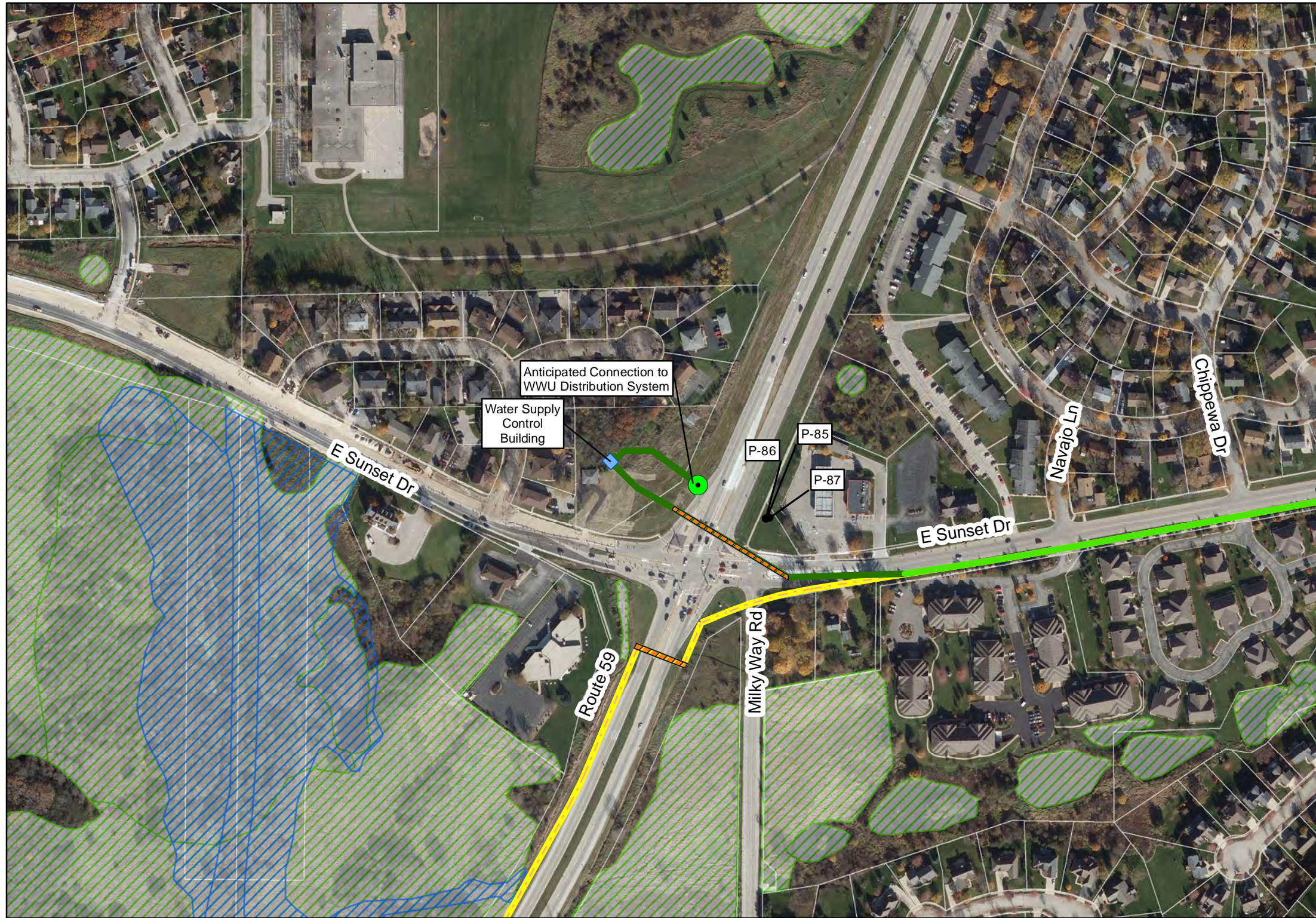


Legend













-  FEMA Flood Zone A, (Unstudied)
-  FEMA Flood Zone AE
-  Wisconsin Wetlands Inventory
-  Photo-Interpreted Wetlands
-  Tax Parcel
-  Casing (Jack and Bore Method)
-  Horizontal Directional Drilling (HDD)
-  Easement Required (50 ft wide)
-  Route Alternative M1, Water Supply Pipeline
-  Route Alternative M1, Common Corridor
-  Route Alternative 3, Return Flow Pipeline
-  P-# Photo ID from Field Investigation
See Appendix A for photos

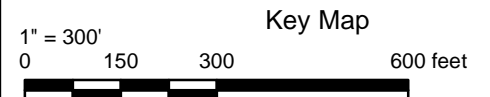
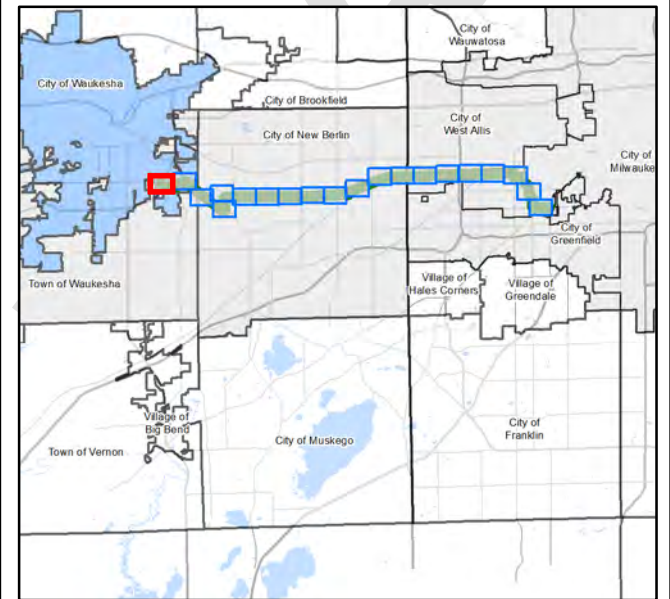


Plotted: 6/4/2018
 Document Path: C:\15310-Waukesha Great Lakes Water Supply PM-CM24 GIS24.01_ Exhibits\Phase_2\Panels\Horizontal Alignment\PSC\Panels\RouteM1_060118_PSC.mxd

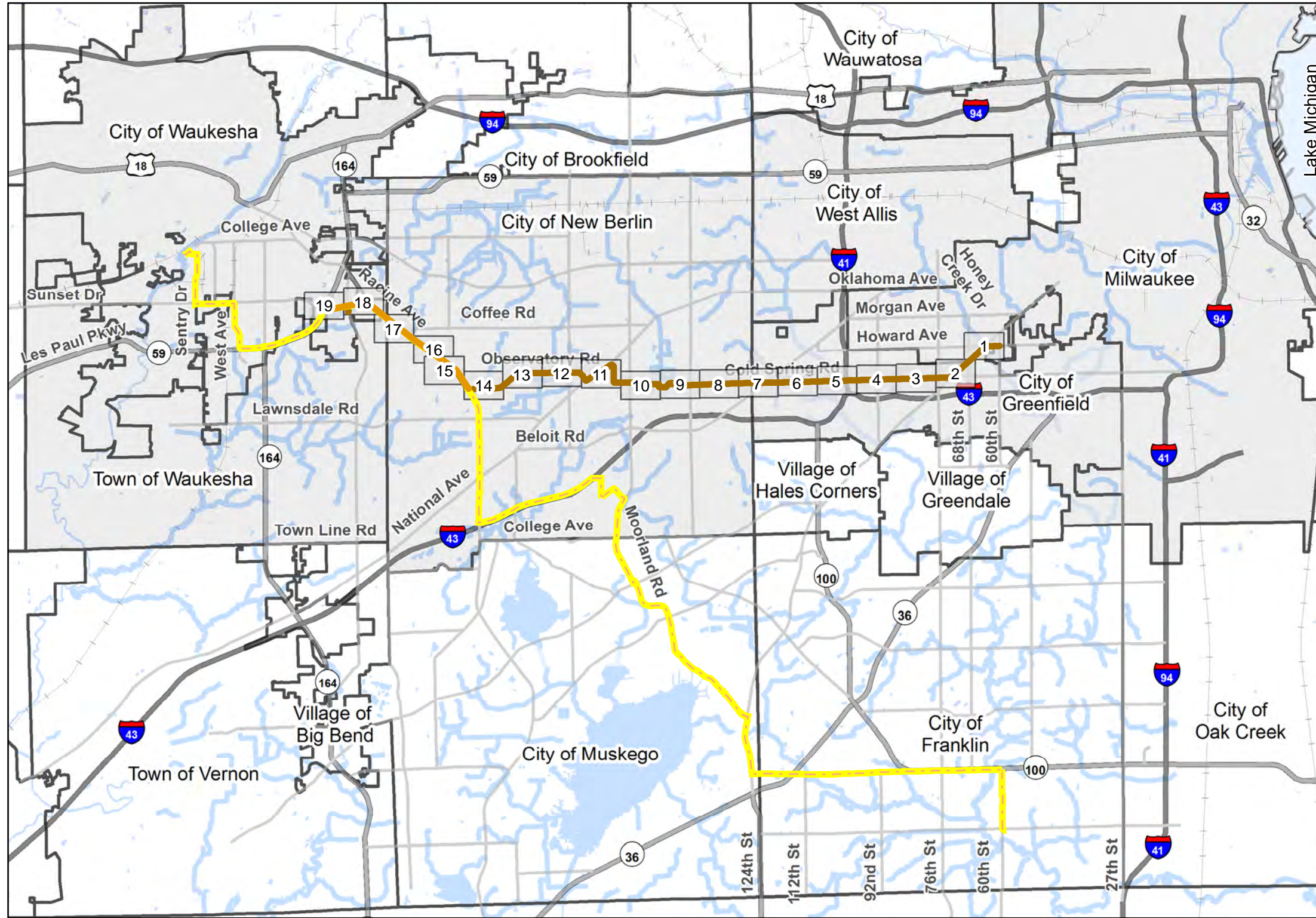


Legend

-  FEMA Flood Zone A, (Unstudied)
-  FEMA Flood Zone AE
-  Wisconsin Wetlands Inventory
-  Photo-Interpreted Wetlands
-  Tax Parcel
-  Casing (Jack and Bore Method)
-  Horizontal Directional Drilling (HDD)
-  Easement Required (50 ft wide)
-  Route Alternative M1, Water Supply Pipeline
-  Route Alternative M1, Common Corridor
-  Route Alternative 3, Return Flow Pipeline
-  P-# Photo ID from Field Investigation
See Appendix A for photos



Plotted: 6/5/2018
Document Path: C:\15310-Waukesha Great Lakes Water Supply PM-CM24 GIS\24.01_ Exhibits\Phase_2\Panels\Horizontal Alignment\PSC\Key Maps\M2_Key_Map_Updated_060118_PSC.mxd




- Legend**
- Route Alternative M2, Water Supply Pipeline
 - Route Alternative 3, Return Flow Pipeline
 - Route Alternative M2, Common Corridor
 - # Panels, see attachments
 - Municipality within Milwaukee Route Study Area

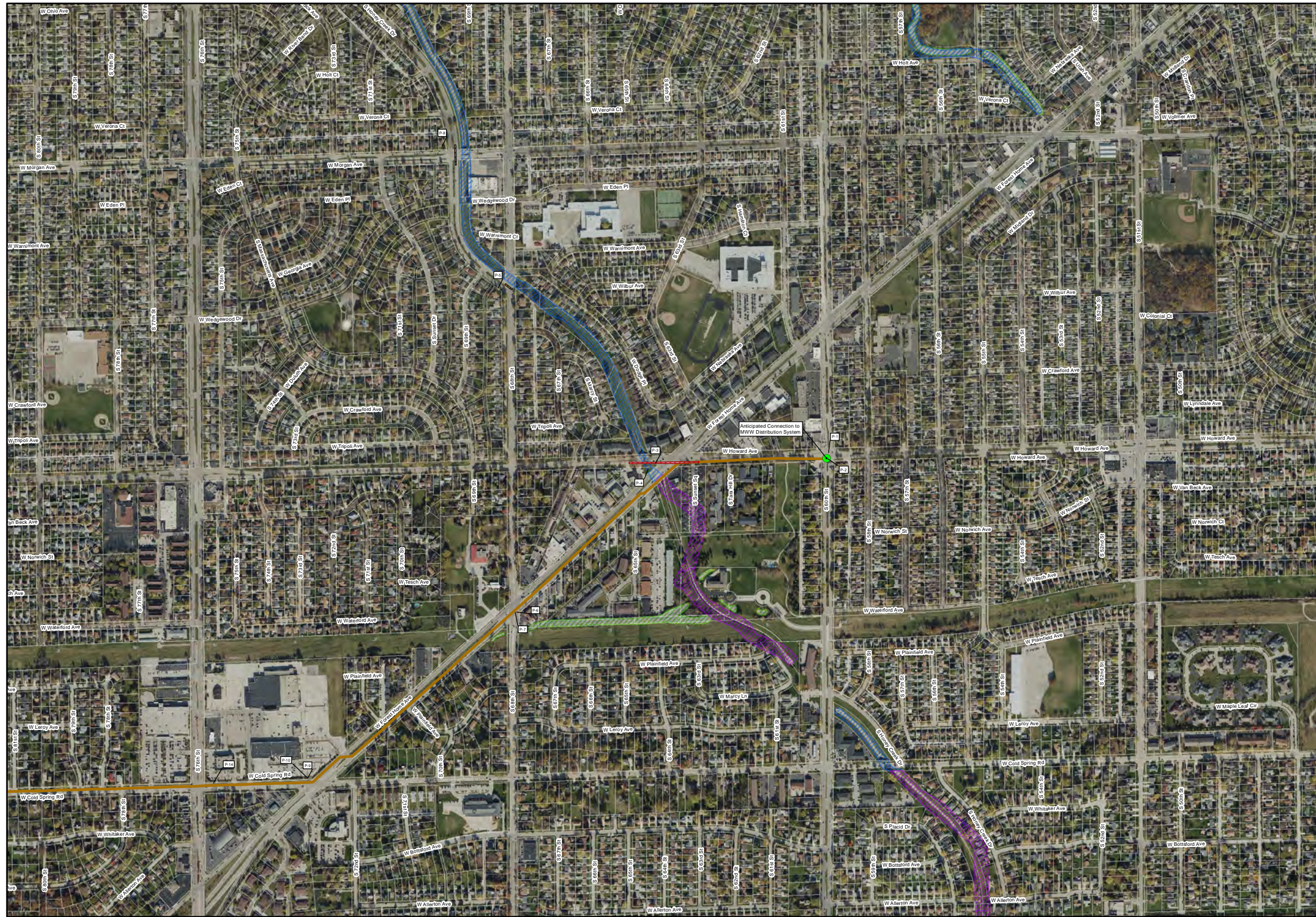
- Significant Features**
- Interstates
 - State Highways
 - Local Roads
 - Railroads
 - Surface Waters















Waukesha, Wisconsin
Great Lakes Water Supply Program
Route M2 Key Map
Date: 6/5/2018

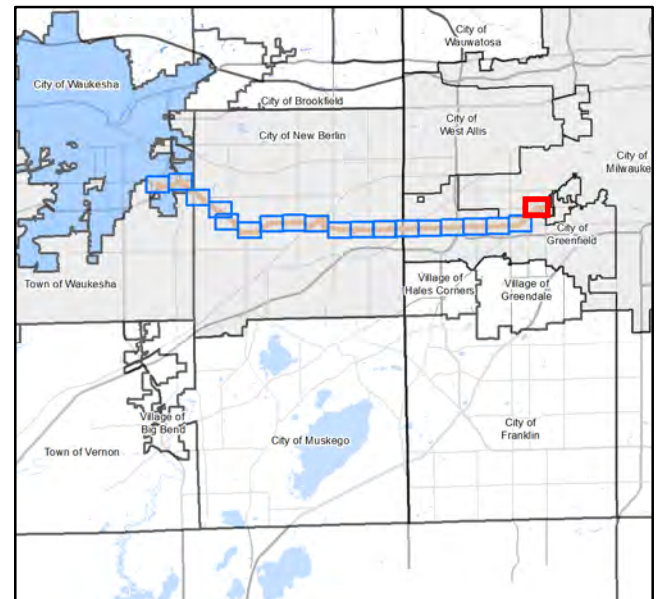


DRAFT



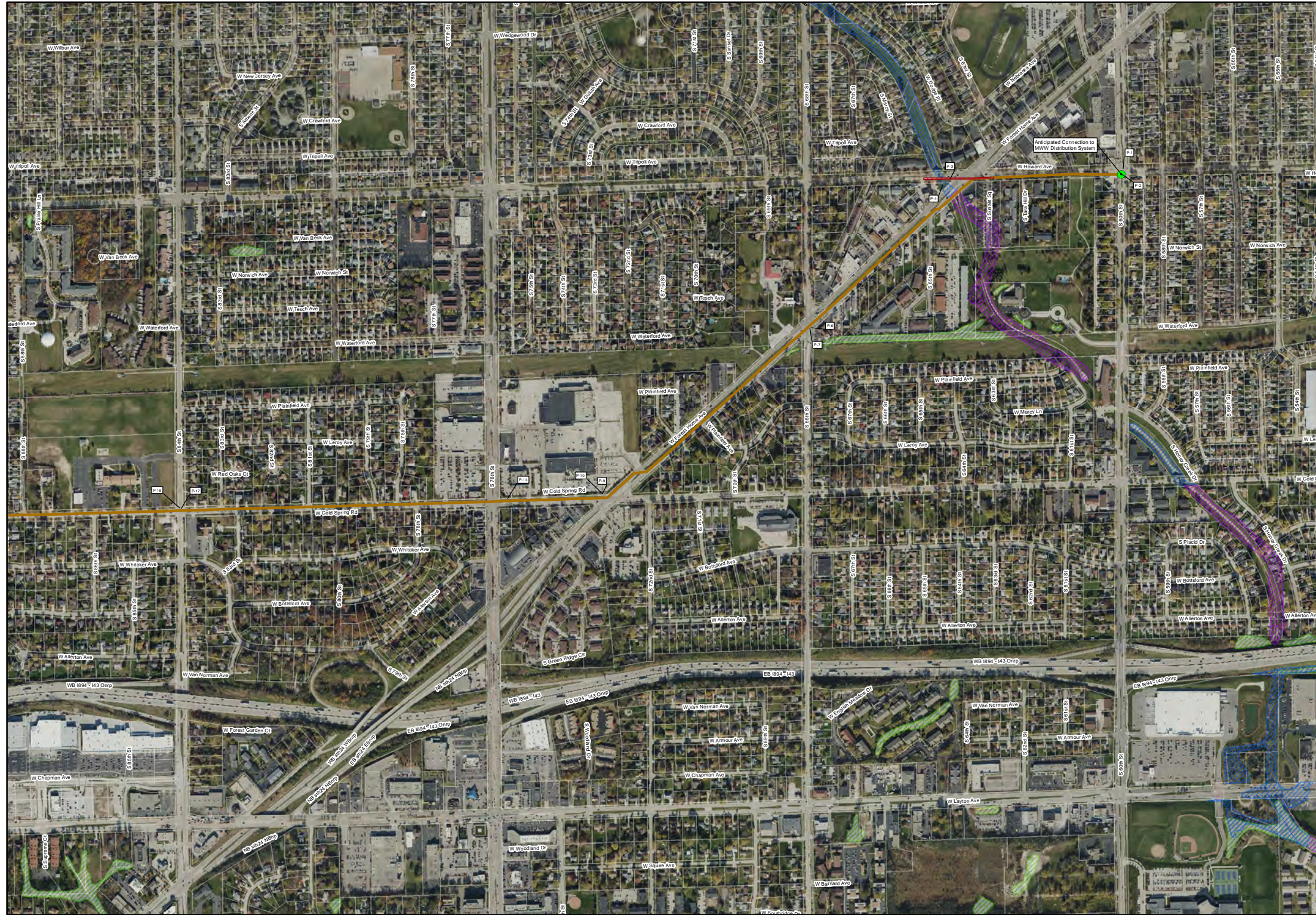
Legend

-  FEMA Flood Zone A, (Unstudied)
-  FEMA Flood Zone AE
-  Wisconsin Wetlands Inventory
-  Photo-Interpreted Wetlands
-  Tax Parcel
-  Casing (Jack and Bore Method)
-  Horizontal Directional Drilling (HDD)
-  Easement Required (50 ft wide)
-  Route Alternative M2, Water Supply Pipeline
-  Route Alternative M2, Common Corridor
-  Route Alternative 3, Return Flow Pipeline
-  P-# Photo ID from Field Investigation
See Appendix A for photos



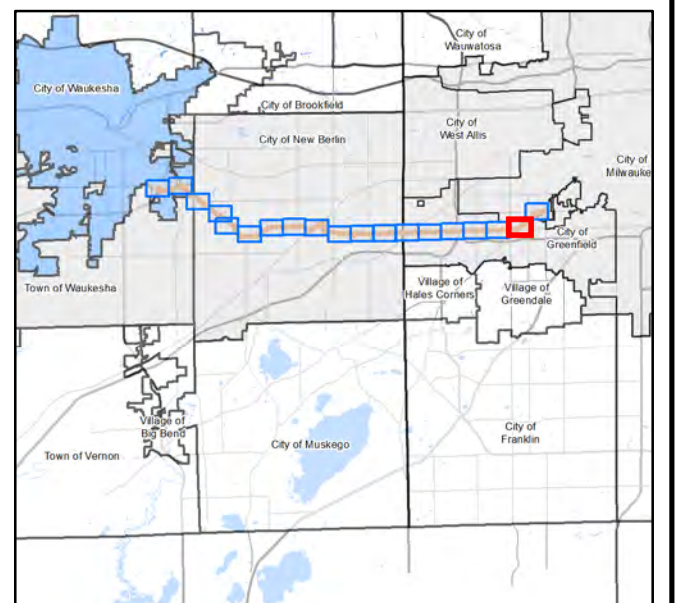
Key Map

1" = 300'
 0 150 300 600 feet



Legend

- FEMA Flood Zone A, (Unstudied)
- FEMA Flood Zone AE
- Wisconsin Wetlands Inventory
- Photo-Interpreted Wetlands
- Tax Parcel
- Casing (Jack and Bore Method)
- Horizontal Directional Drilling (HDD)
- Easement Required (50 ft wide)
- Route Alternative M2, Water Supply Pipeline
- Route Alternative M2, Common Corridor
- Route Alternative 3, Return Flow Pipeline
- P-# Photo ID from Field Investigation
See Appendix A for photos

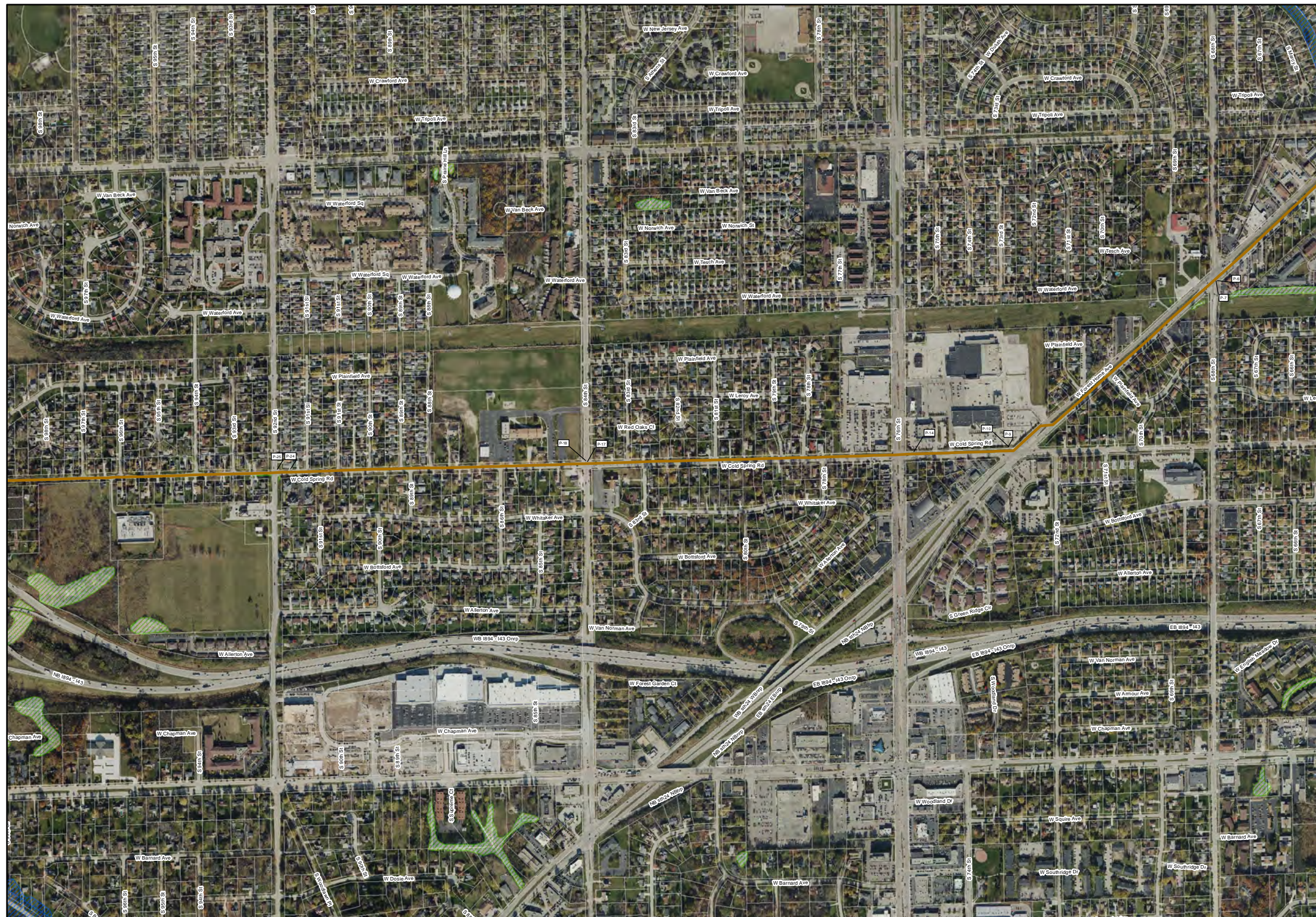


1" = 300'
0 150 300 600 feet















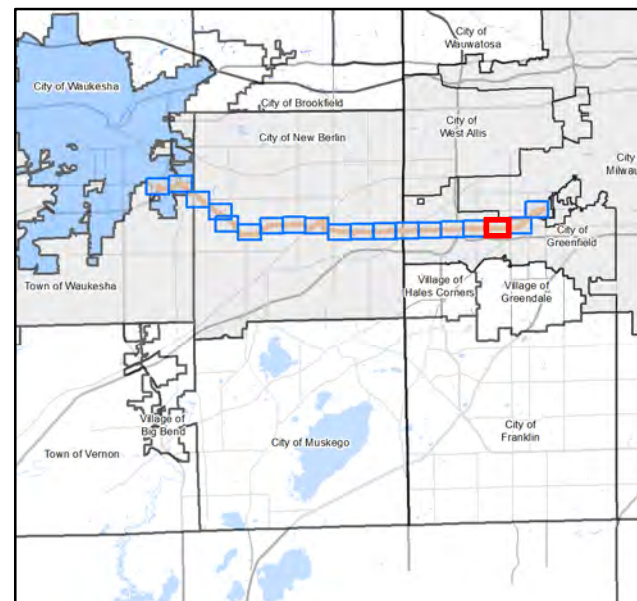
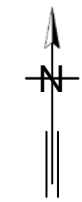
GREELEY AND HANSEN
741 N. Grand Avenue, Suite 308
Waukesha, Wisconsin 53186

Waukesha, Wisconsin
Great Lakes Water Supply Program
Route Alternative M2
Panel 2 of 19
Date: 6/4/2018




Legend

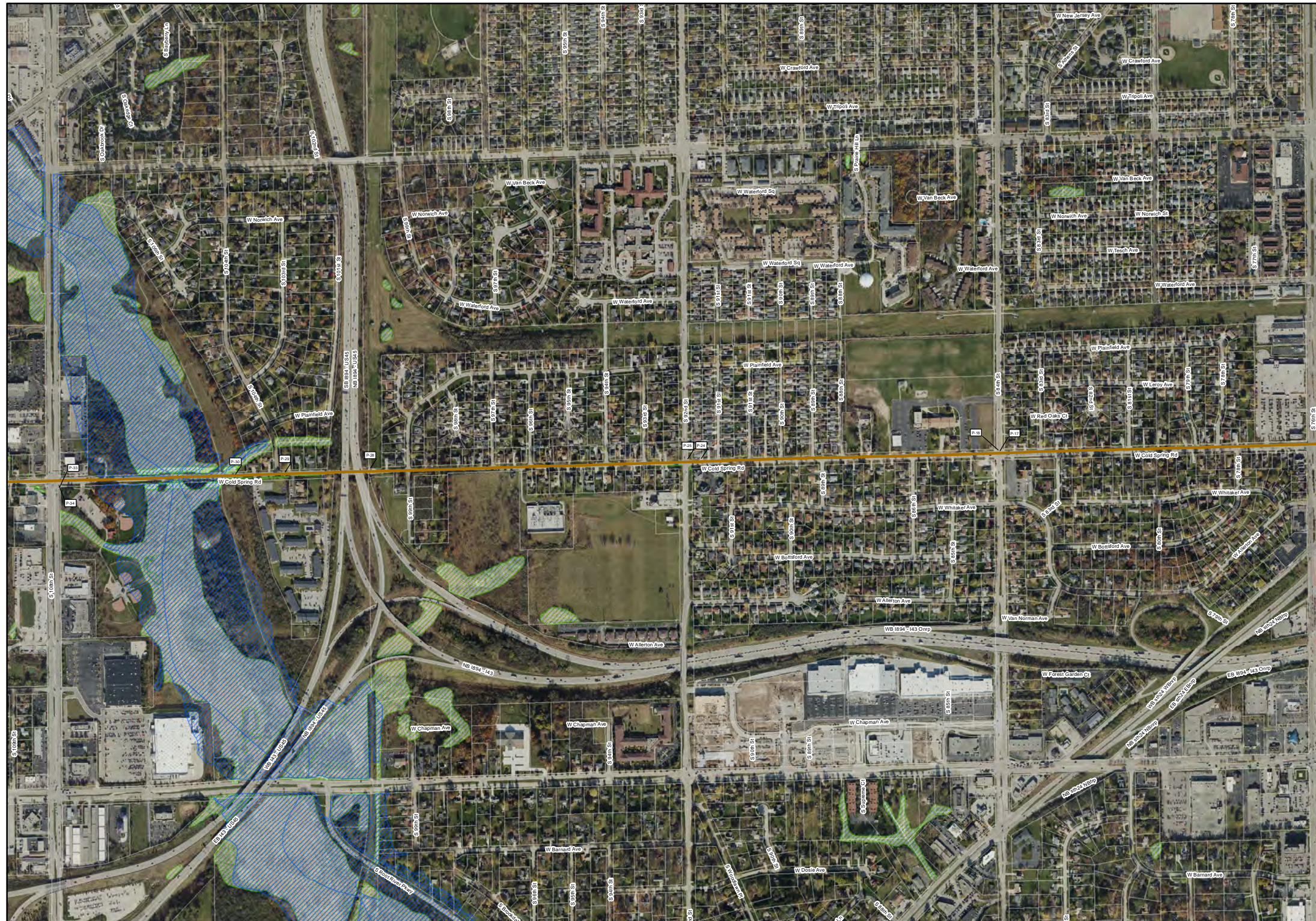
-  FEMA Flood Zone A, (Unstudied)
-  FEMA Flood Zone AE
-  Wisconsin Wetlands Inventory
-  Photo-Interpreted Wetlands
-  Tax Parcel
-  Casing (Jack and Bore Method)
-  Horizontal Directional Drilling (HDD)
-  Easement Required (50 ft wide)
-  Route Alternative M2, Water Supply Pipeline
-  Route Alternative M2, Common Corridor
-  Route Alternative 3, Return Flow Pipeline
-  Photo ID from Field Investigation
See Appendix A for photos















1" = 300'
 0 150 300 600 feet

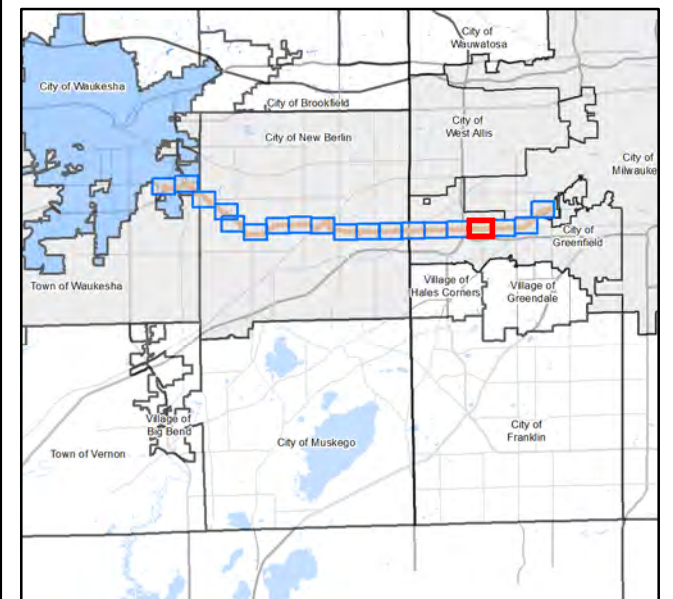


Key Map




Legend

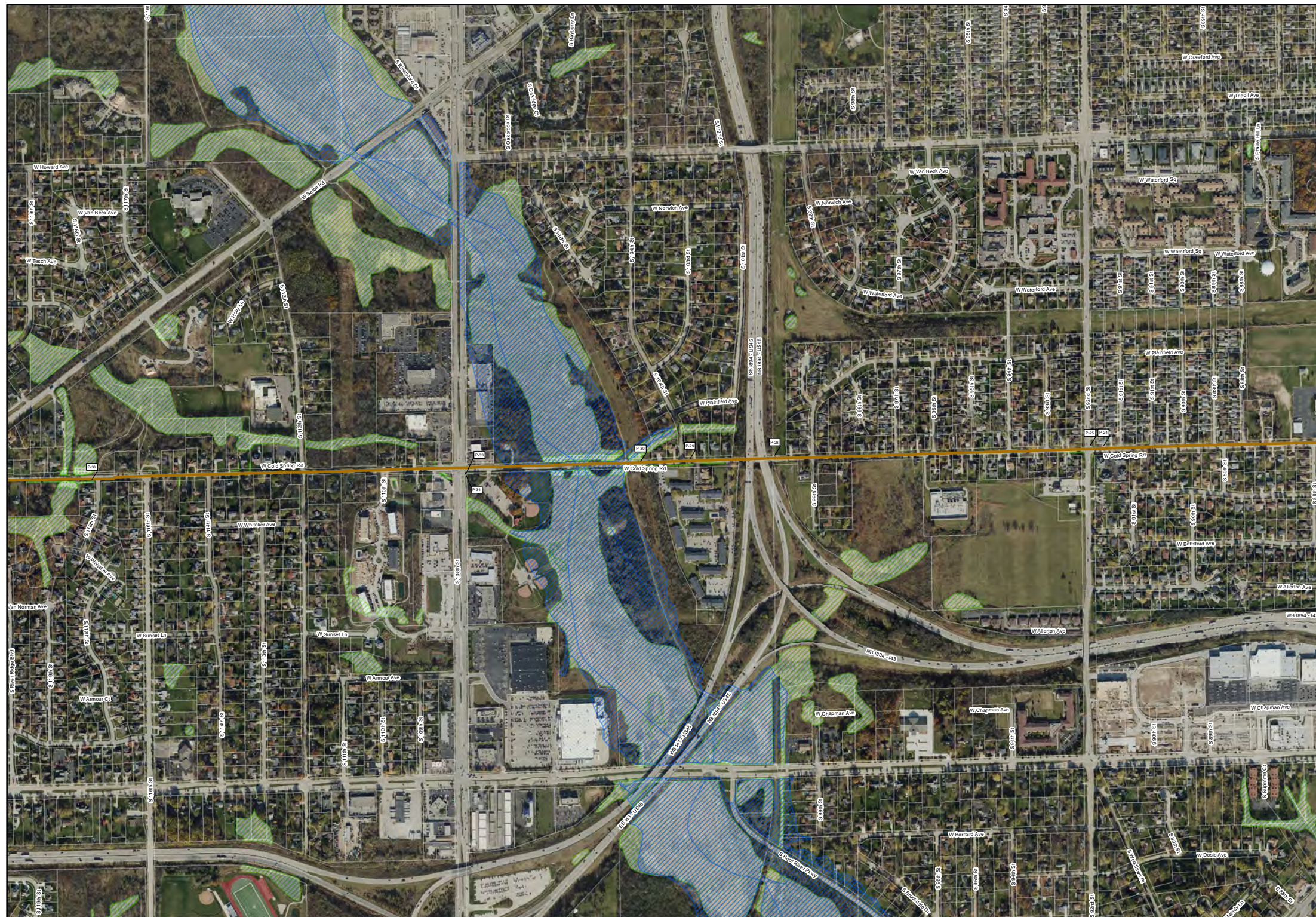
-  FEMA Flood Zone A, (Unstudied)
-  FEMA Flood Zone AE
-  Wisconsin Wetlands Inventory
-  Photo-Interpreted Wetlands
-  Tax Parcel
-  Casing (Jack and Bore Method)
-  Horizontal Directional Drilling (HDD)
-  Easement Required (50 ft wide)
-  Route Alternative M2, Water Supply Pipeline
-  Route Alternative M2, Common Corridor
-  Route Alternative 3, Return Flow Pipeline
-  Photo ID from Field Investigation
See Appendix A for photos















Key Map

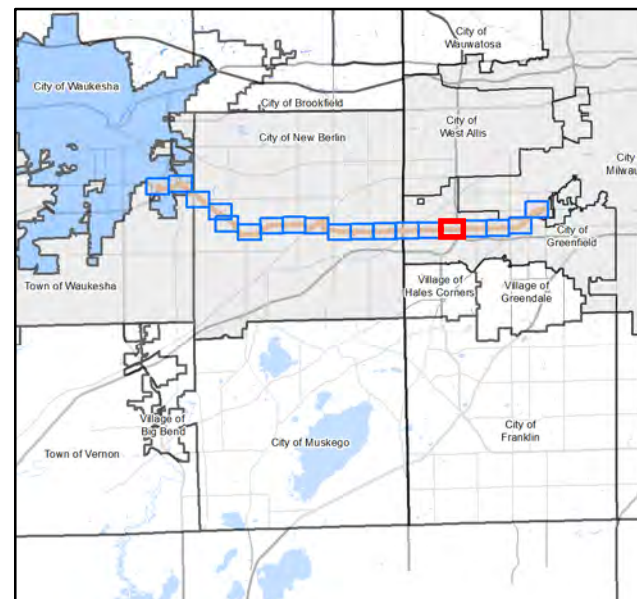
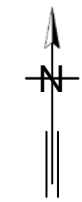
1" = 300'
 0 150 300 600 feet






Legend

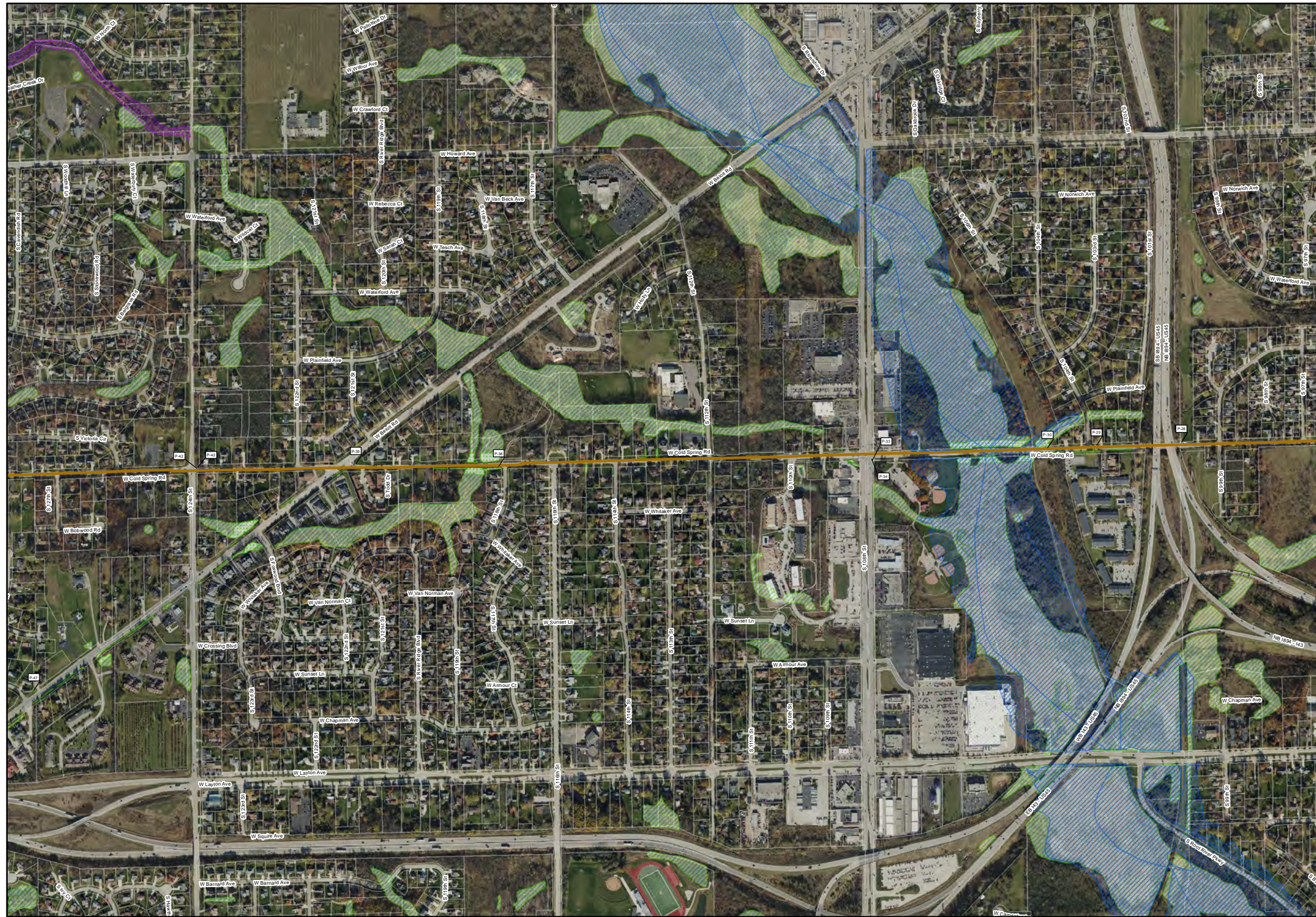
-  FEMA Flood Zone A, (Unstudied)
-  FEMA Flood Zone AE
-  Wisconsin Wetlands Inventory
-  Photo-Interpreted Wetlands
-  Tax Parcel
-  Casing (Jack and Bore Method)
-  Horizontal Directional Drilling (HDD)
-  Easement Required (50 ft wide)
-  Route Alternative M2, Water Supply Pipeline
-  Route Alternative M2, Common Corridor
-  Route Alternative 3, Return Flow Pipeline
-  P-# Photo ID from Field Investigation
See Appendix A for photos















1" = 300'
 0 150 300 600 feet

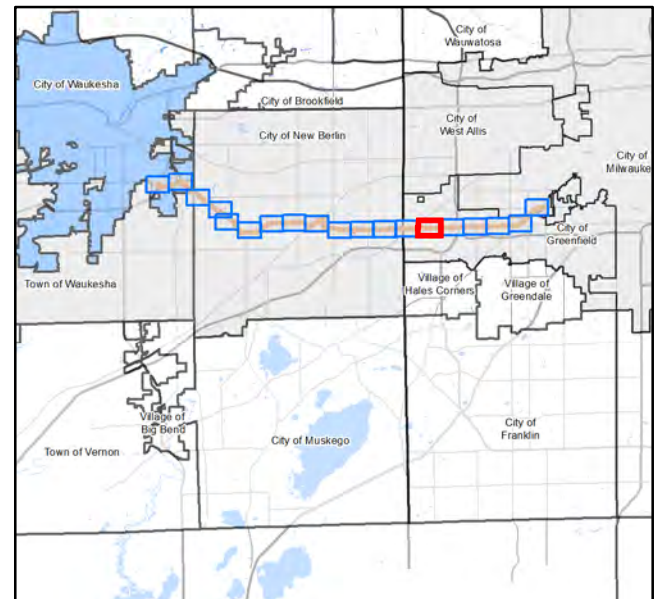


Key Map




Legend

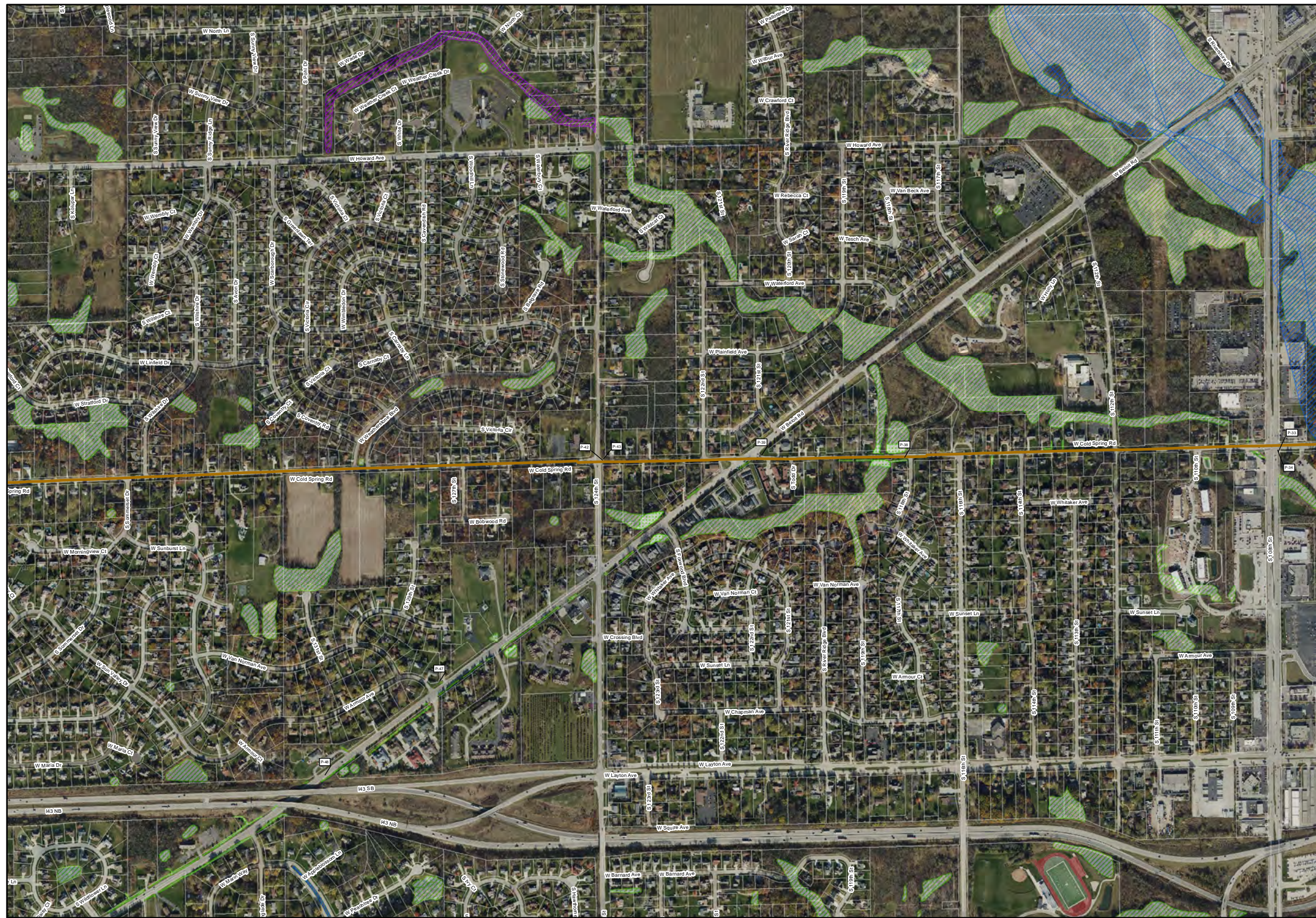
-  FEMA Flood Zone A, (Unstudied)
-  FEMA Flood Zone AE
-  Wisconsin Wetlands Inventory
-  Photo-Interpreted Wetlands
-  Tax Parcel
-  Casing (Jack and Bore Method)
-  Horizontal Directional Drilling (HDD)
-  Easement Required (50 ft wide)
-  Route Alternative M2, Water Supply Pipeline
-  Route Alternative M2, Common Corridor
-  Route Alternative 3, Return Flow Pipeline
-  Photo ID from Field Investigation
See Appendix A for photos















Key Map

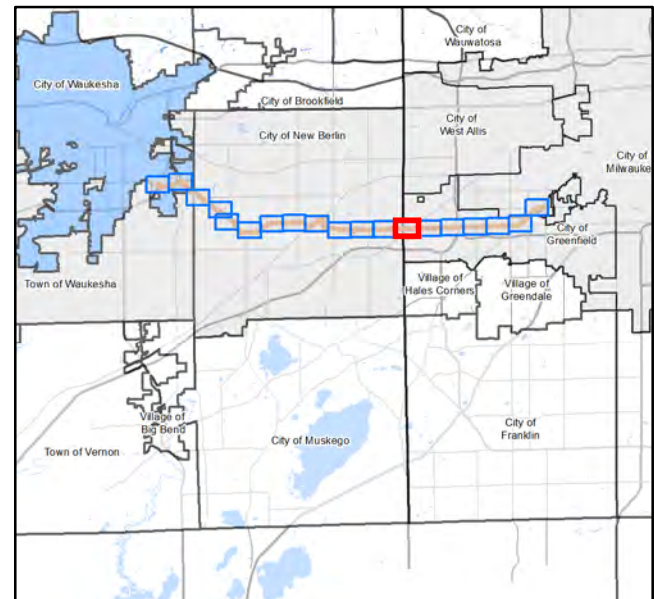
1" = 300'
 0 150 300 600 feet






Legend

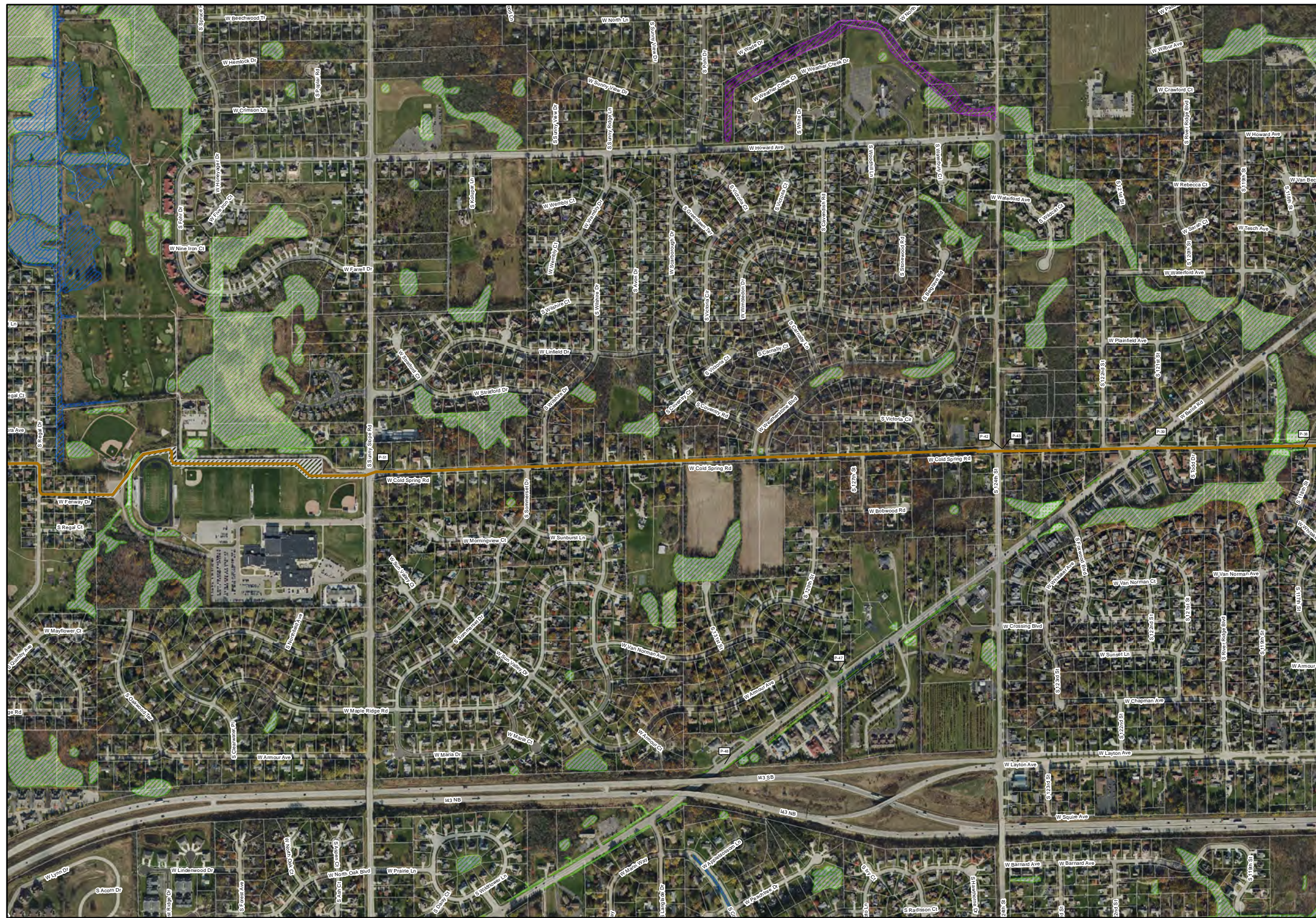
-  FEMA Flood Zone A, (Unstudied)
-  FEMA Flood Zone AE
-  Wisconsin Wetlands Inventory
-  Photo-Interpreted Wetlands
-  Tax Parcel
-  Casing (Jack and Bore Method)
-  Horizontal Directional Drilling (HDD)
-  Easement Required (50 ft wide)
-  Route Alternative M2, Water Supply Pipeline
-  Route Alternative M2, Common Corridor
-  Route Alternative 3, Return Flow Pipeline
-  **P-#** Photo ID from Field Investigation
See Appendix A for photos















1" = 300'
 0 150 300 600 feet

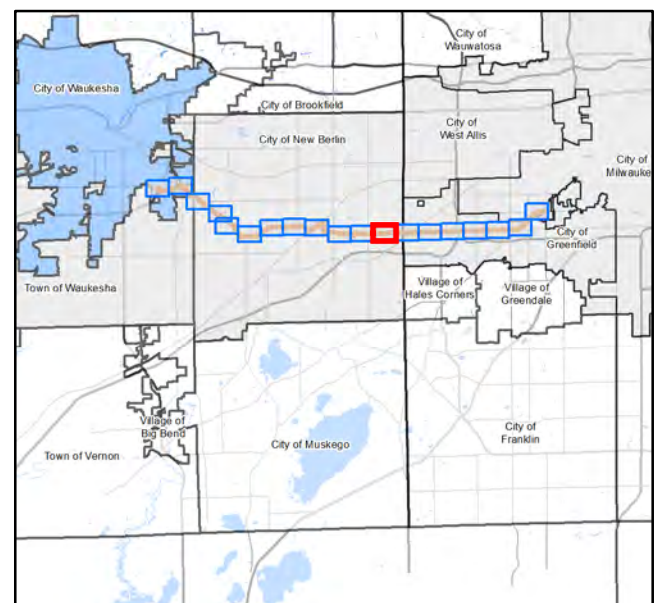
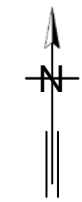


Key Map

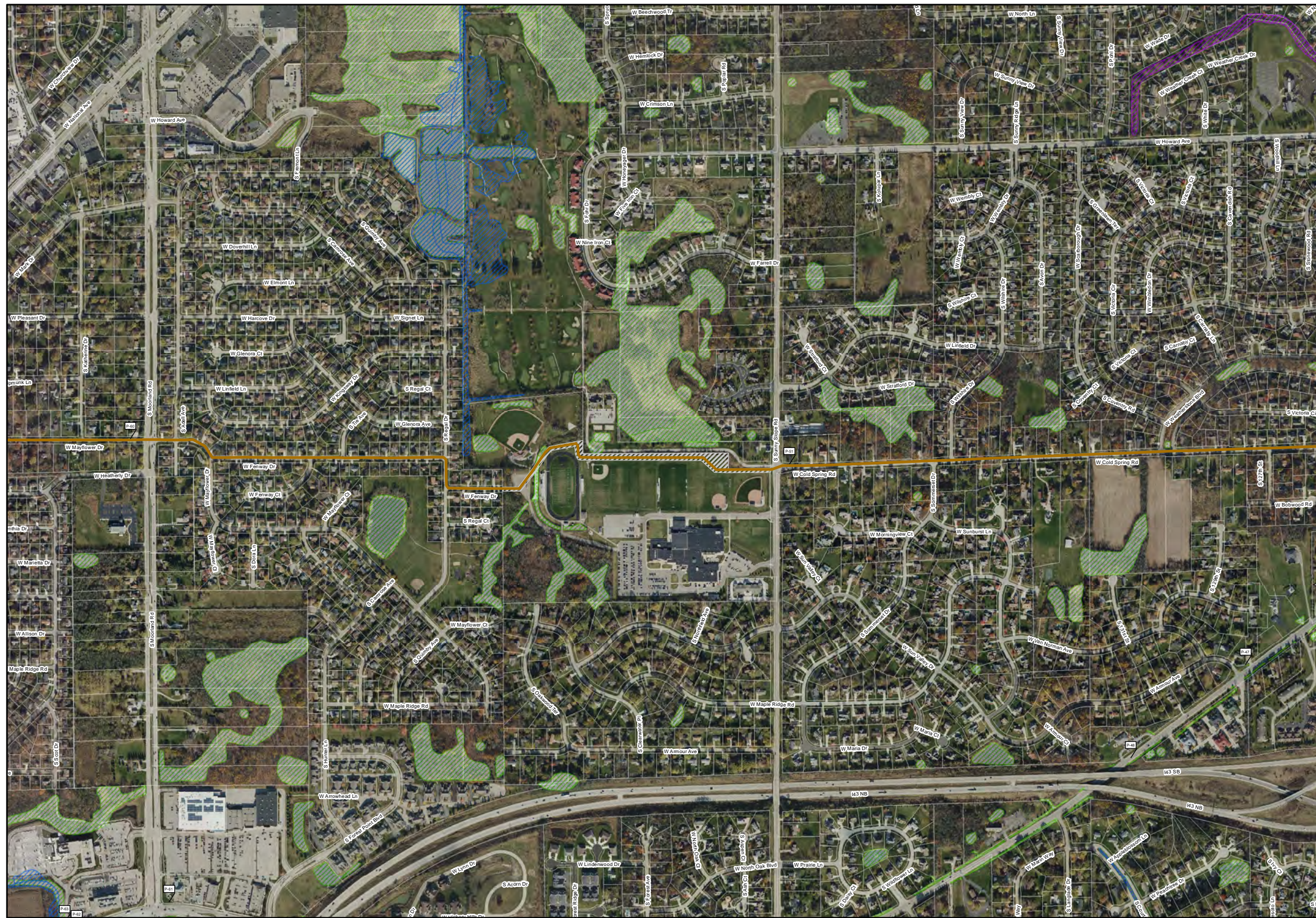


Legend










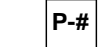


-  FEMA Flood Zone A, (Unstudied)
-  FEMA Flood Zone AE
-  Wisconsin Wetlands Inventory
-  Photo-Interpreted Wetlands
-  Tax Parcel
-  Casing (Jack and Bore Method)
-  Horizontal Directional Drilling (HDD)
-  Easement Required (50 ft wide)
-  Route Alternative M2, Water Supply Pipeline
-  Route Alternative M2, Common Corridor
-  Route Alternative 3, Return Flow Pipeline
-  P-# Photo ID from Field Investigation
See Appendix A for photos

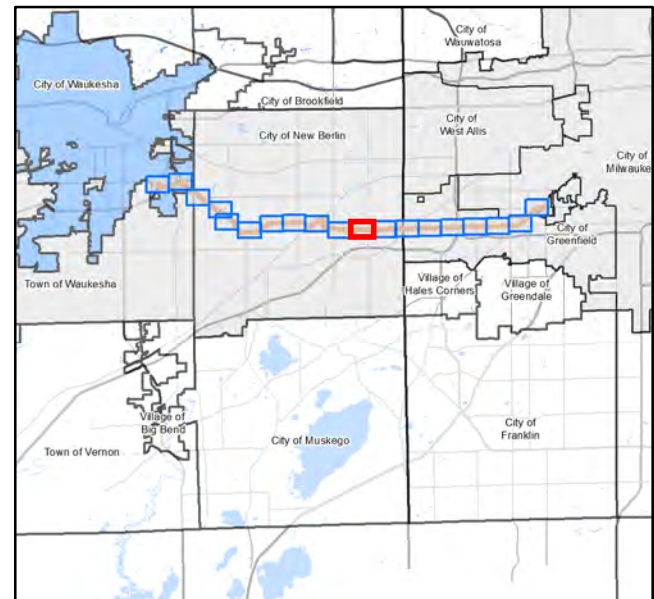


1" = 300'
 0 150 300 600 feet

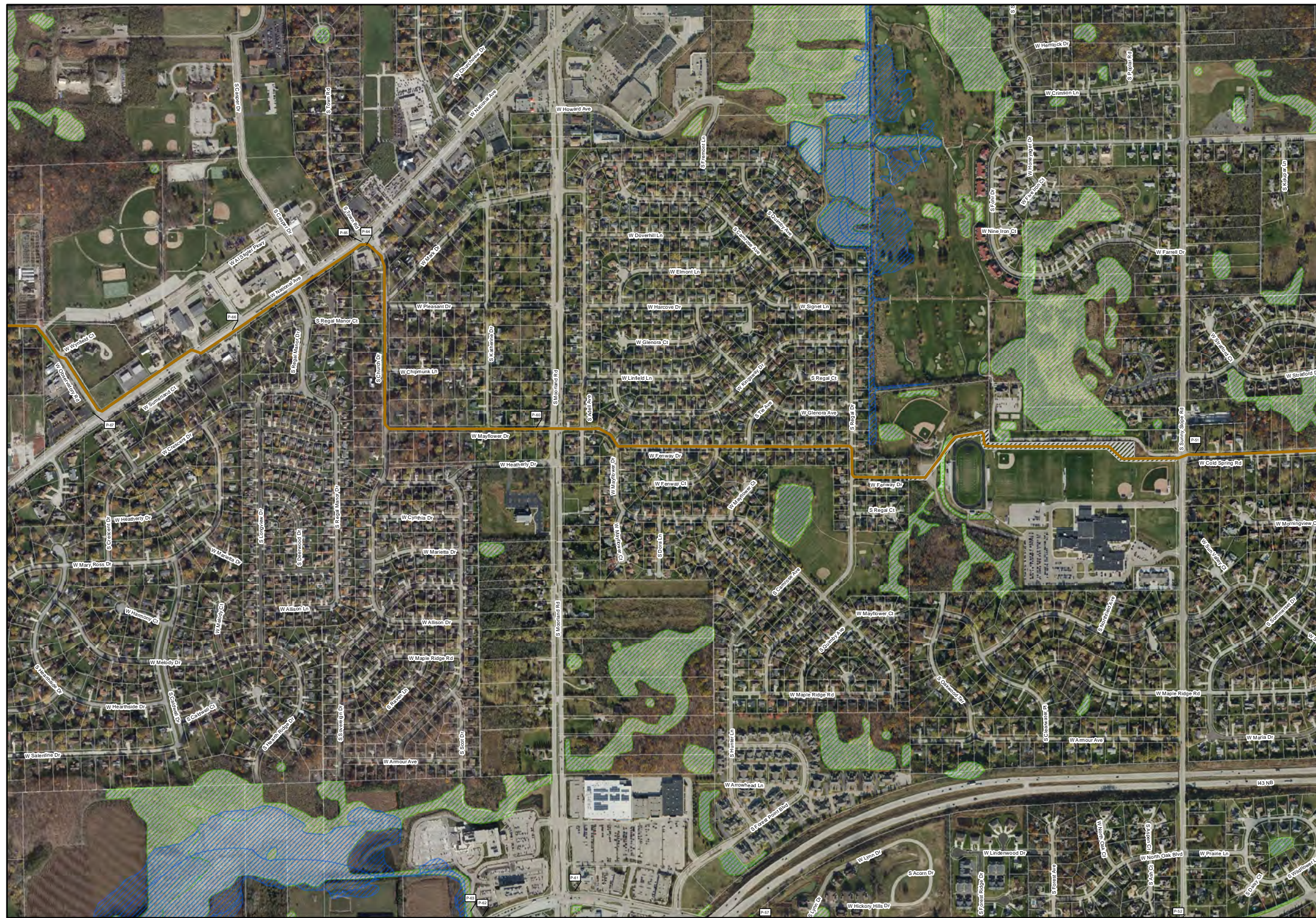


Legend













-  FEMA Flood Zone A, (Unstudied)
-  FEMA Flood Zone AE
-  Wisconsin Wetlands Inventory
-  Photo-Interpreted Wetlands
-  Tax Parcel
-  Casing (Jack and Bore Method)
-  Horizontal Directional Drilling (HDD)
-  Easement Required (50 ft wide)
-  Route Alternative M2, Water Supply Pipeline
-  Route Alternative M2, Common Corridor
-  Route Alternative 3, Return Flow Pipeline
-  P-# Photo ID from Field Investigation
See Appendix A for photos

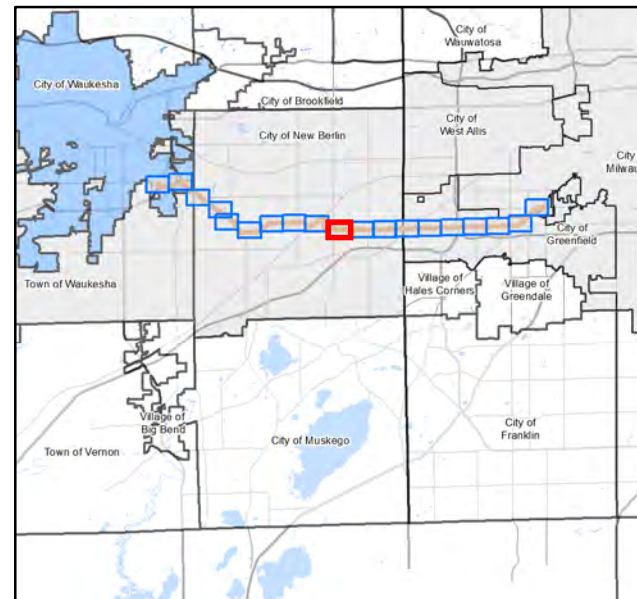
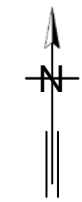


1" = 300'
 0 150 300 600 feet




Legend

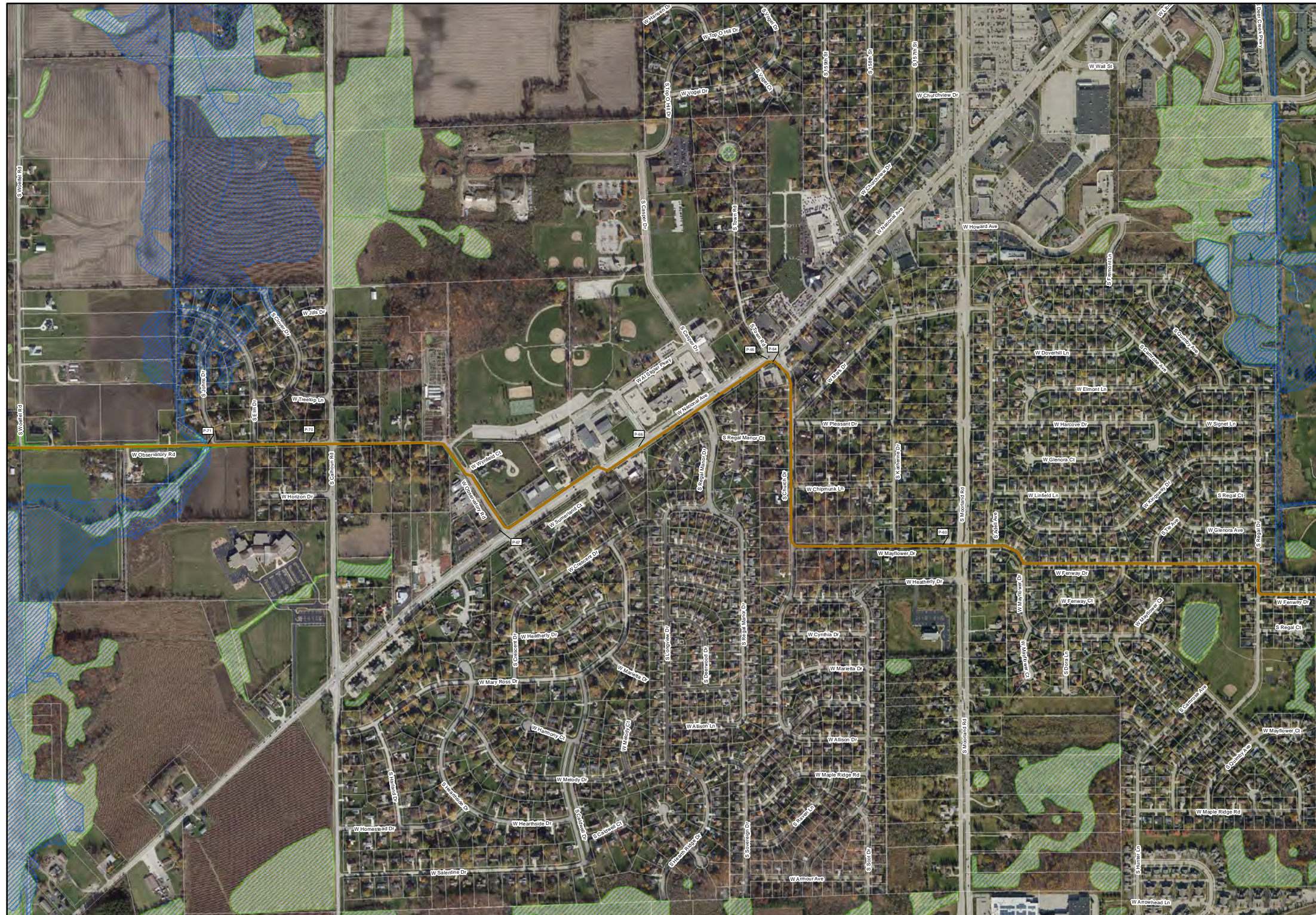
-  FEMA Flood Zone A, (Unstudied)
-  FEMA Flood Zone AE
-  Wisconsin Wetlands Inventory
-  Photo-Interpreted Wetlands
-  Tax Parcel
-  Casing (Jack and Bore Method)
-  Horizontal Directional Drilling (HDD)
-  Easement Required (50 ft wide)
-  Route Alternative M2, Water Supply Pipeline
-  Route Alternative M2, Common Corridor
-  Route Alternative 3, Return Flow Pipeline
-  P-# Photo ID from Field Investigation
See Appendix A for photos












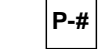


Key Map

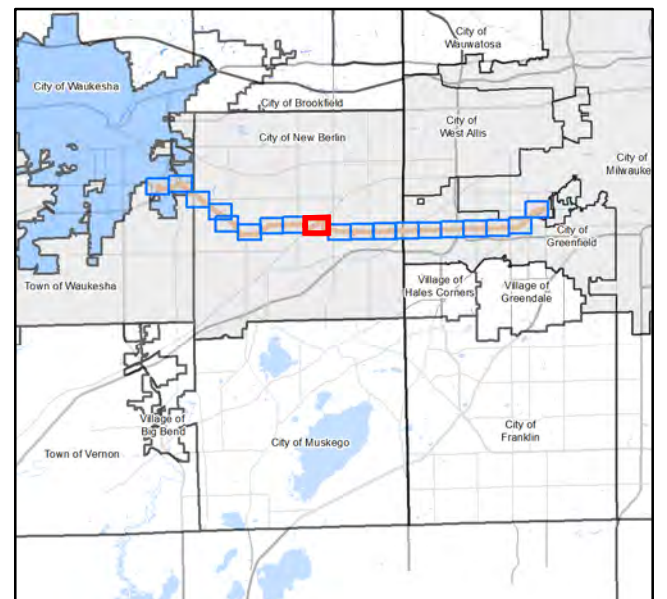
1" = 300'
 0 150 300 600 feet





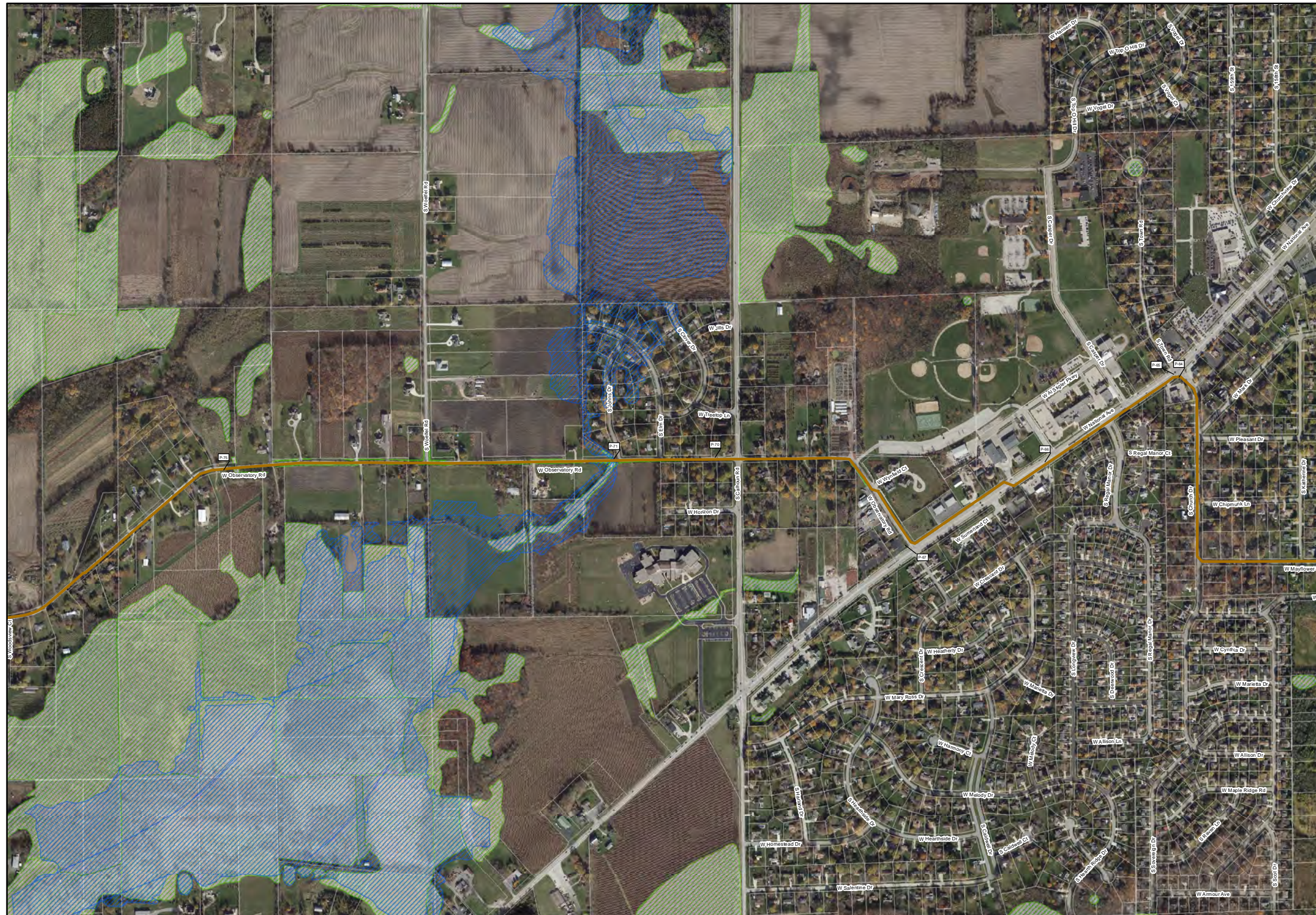
Legend

-  FEMA Flood Zone A, (Unstudied)
-  FEMA Flood Zone AE
-  Wisconsin Wetlands Inventory
-  Photo-Interpreted Wetlands
-  Tax Parcel
-  Casing (Jack and Bore Method)
-  Horizontal Directional Drilling (HDD)
-  Easement Required (50 ft wide)
-  Route Alternative M2, Water Supply Pipeline
-  Route Alternative M2, Common Corridor
-  Route Alternative 3, Return Flow Pipeline
-  P-# Photo ID from Field Investigation
See Appendix A for photos















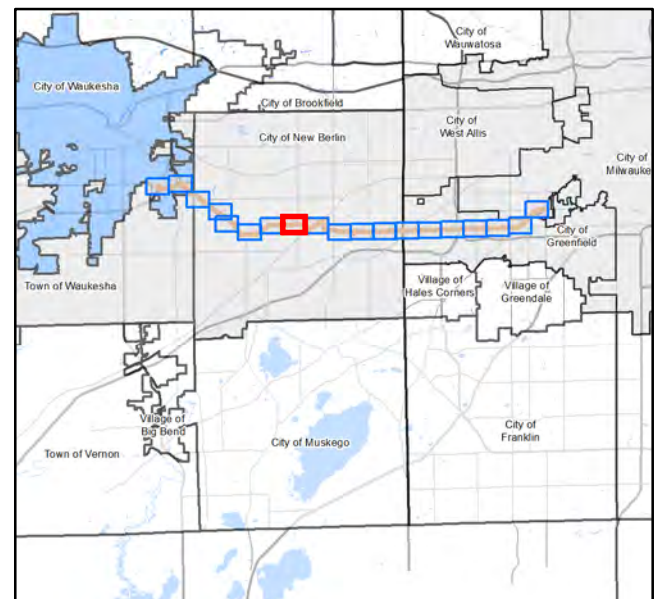
Key Map

1" = 300'
 0 150 300 600 feet




Legend

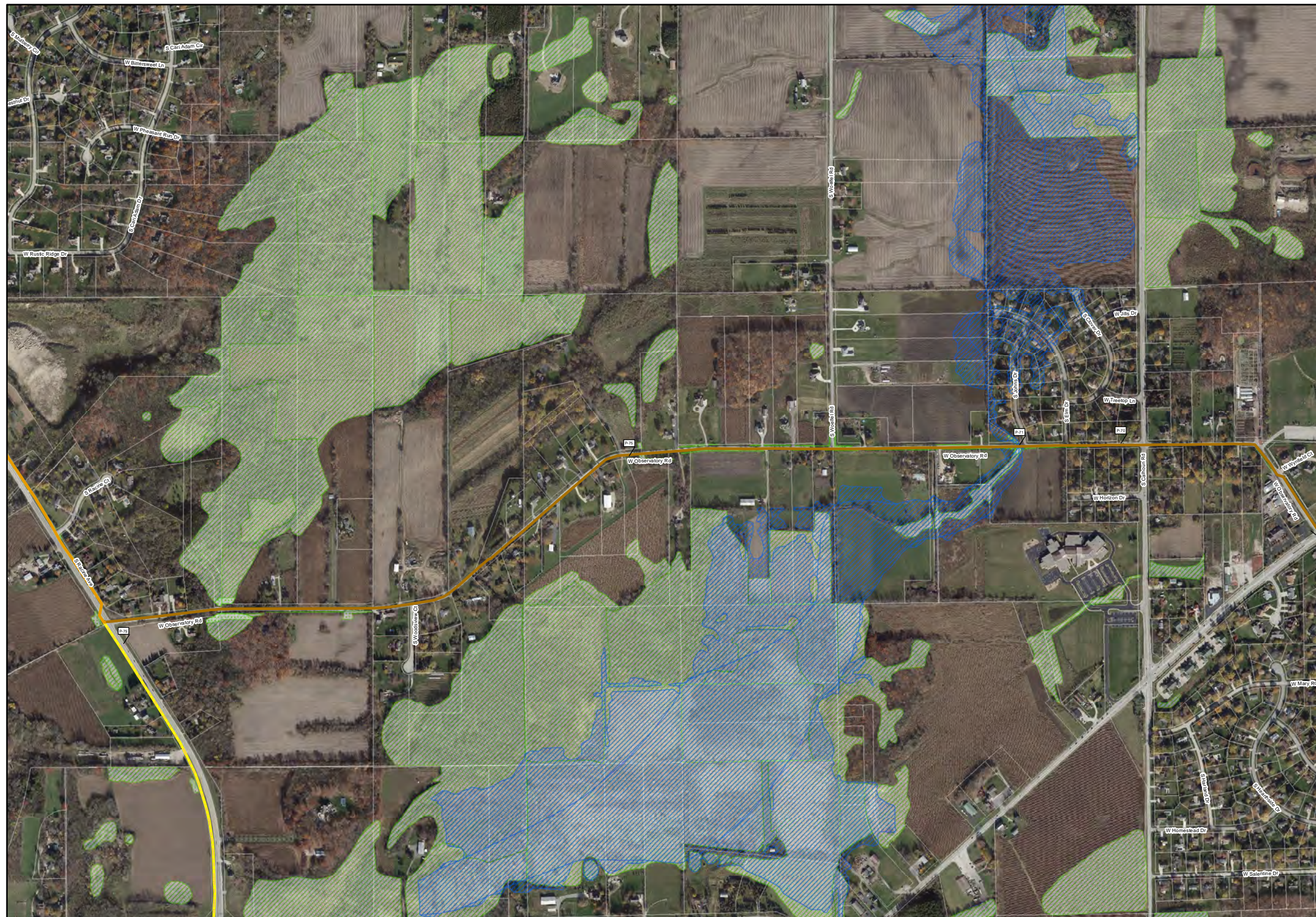
-  FEMA Flood Zone A, (Unstudied)
-  FEMA Flood Zone AE
-  Wisconsin Wetlands Inventory
-  Photo-Interpreted Wetlands
-  Tax Parcel
-  Casing (Jack and Bore Method)
-  Horizontal Directional Drilling (HDD)
-  Easement Required (50 ft wide)
-  Route Alternative M2, Water Supply Pipeline
-  Route Alternative M2, Common Corridor
-  Route Alternative 3, Return Flow Pipeline
-  P-# Photo ID from Field Investigation
See Appendix A for photos



Key Map

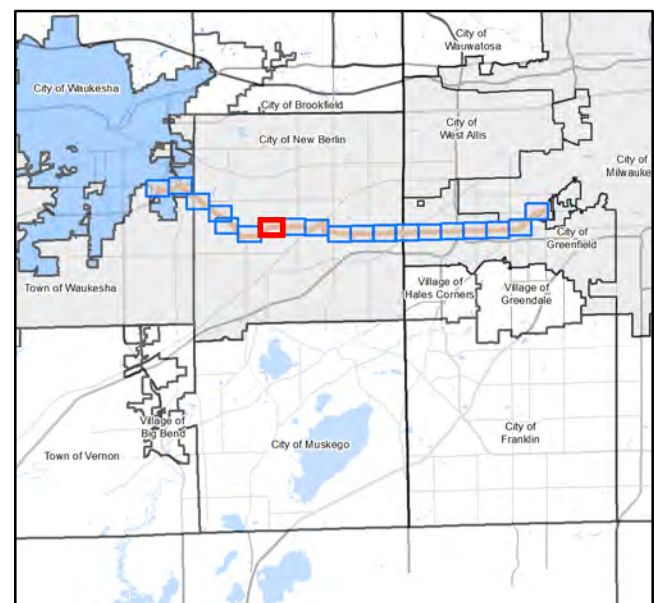
1" = 300'
 0 150 300 600 feet





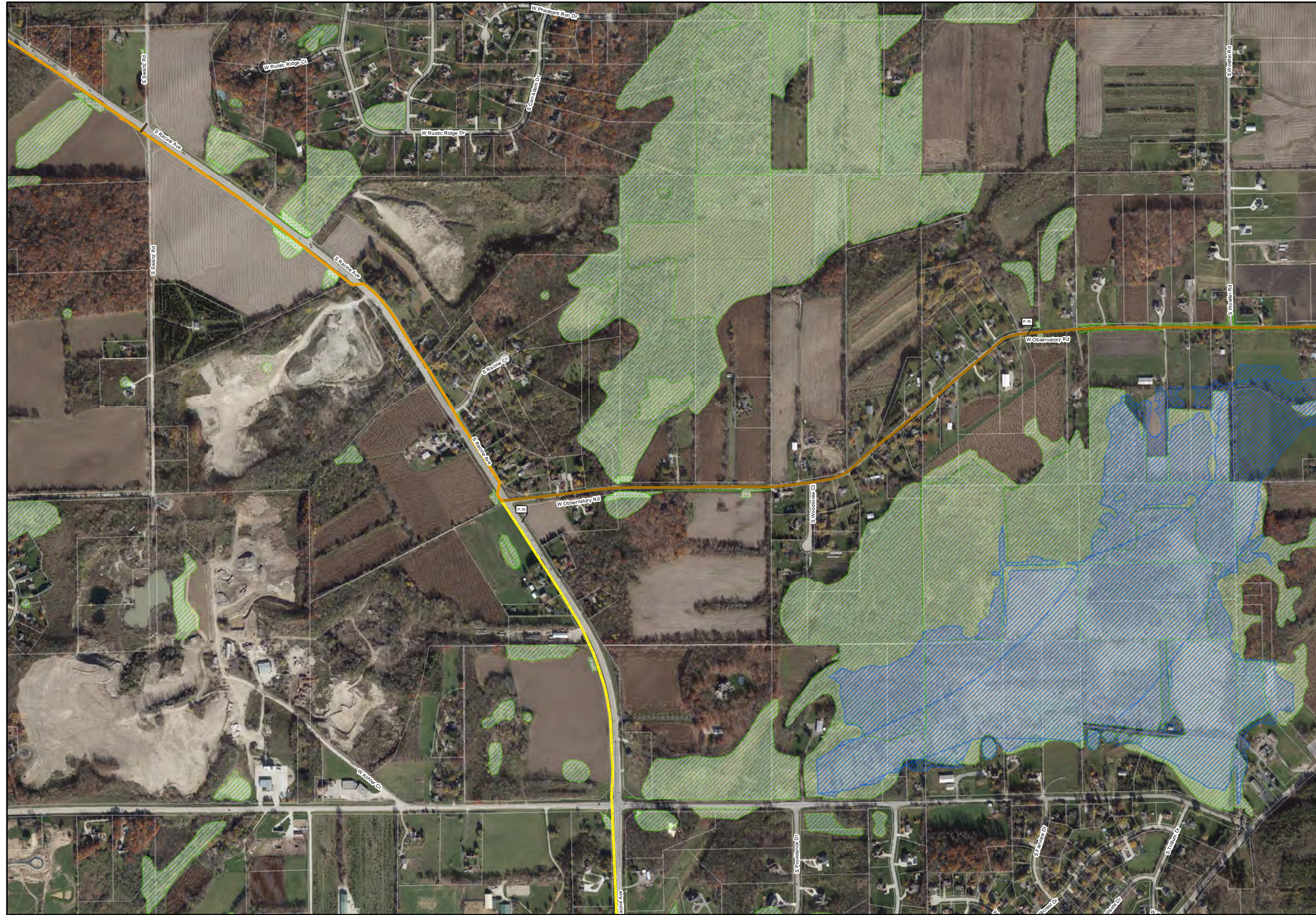
Legend

- FEMA Flood Zone A, (Unstudied)
- FEMA Flood Zone AE
- Wisconsin Wetlands Inventory
- Photo-Interpreted Wetlands
- Tax Parcel
- Casing (Jack and Bore Method)
- Horizontal Directional Drilling (HDD)
- Easement Required (50 ft wide)
- Route Alternative M2, Water Supply Pipeline
- Route Alternative M2, Common Corridor
- Route Alternative 3, Return Flow Pipeline
- P-# Photo ID from Field Investigation
See Appendix A for photos















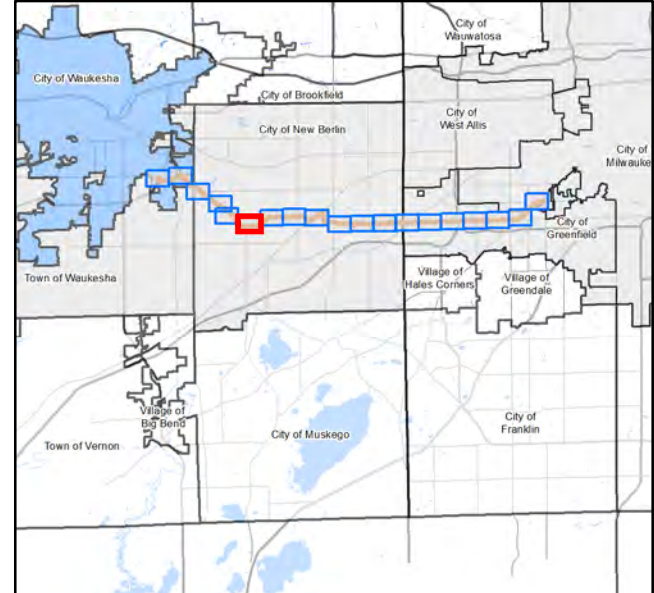
Key Map

1" = 300'
 0 150 300 600 feet




Legend

-  FEMA Flood Zone A, (Unstudied)
-  FEMA Flood Zone AE
-  Wisconsin Wetlands Inventory
-  Photo-Interpreted Wetlands
-  Tax Parcel
-  Casing (Jack and Bore Method)
-  Horizontal Directional Drilling (HDD)
-  Easement Required (50 ft wide)
-  Route Alternative M2, Water Supply Pipeline
-  Route Alternative M2, Common Corridor
-  Route Alternative 3, Return Flow Pipeline
-  P-# Photo ID from Field Investigation
See Appendix A for photos















1" = 300'
 0 150 300 600 feet

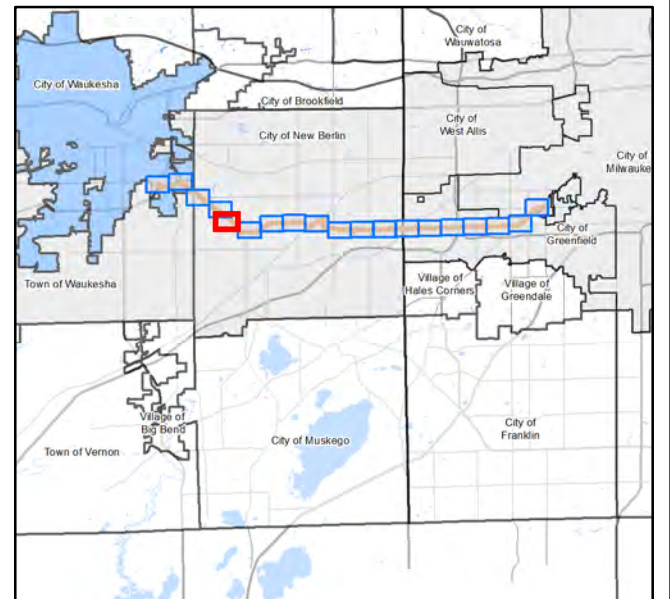


Key Map




Legend

-  FEMA Flood Zone A, (Unstudied)
-  FEMA Flood Zone AE
-  Wisconsin Wetlands Inventory
-  Photo-Interpreted Wetlands
-  Tax Parcel
-  Casing (Jack and Bore Method)
-  Horizontal Directional Drilling (HDD)
-  Easement Required (50 ft wide)
-  Route Alternative M2, Water Supply Pipeline
-  Route Alternative M2, Common Corridor
-  Route Alternative 3, Return Flow Pipeline
-  P-# Photo ID from Field Investigation
See Appendix A for photos



1" = 300'
 0 150 300 600 feet

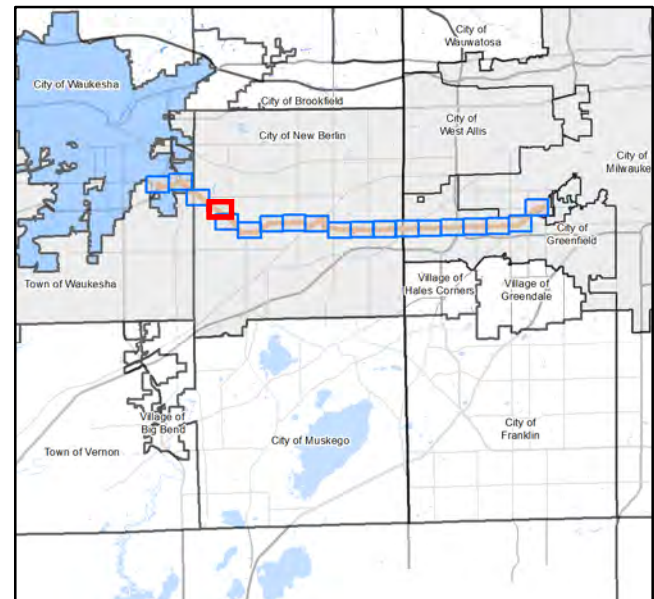


Key Map



Legend

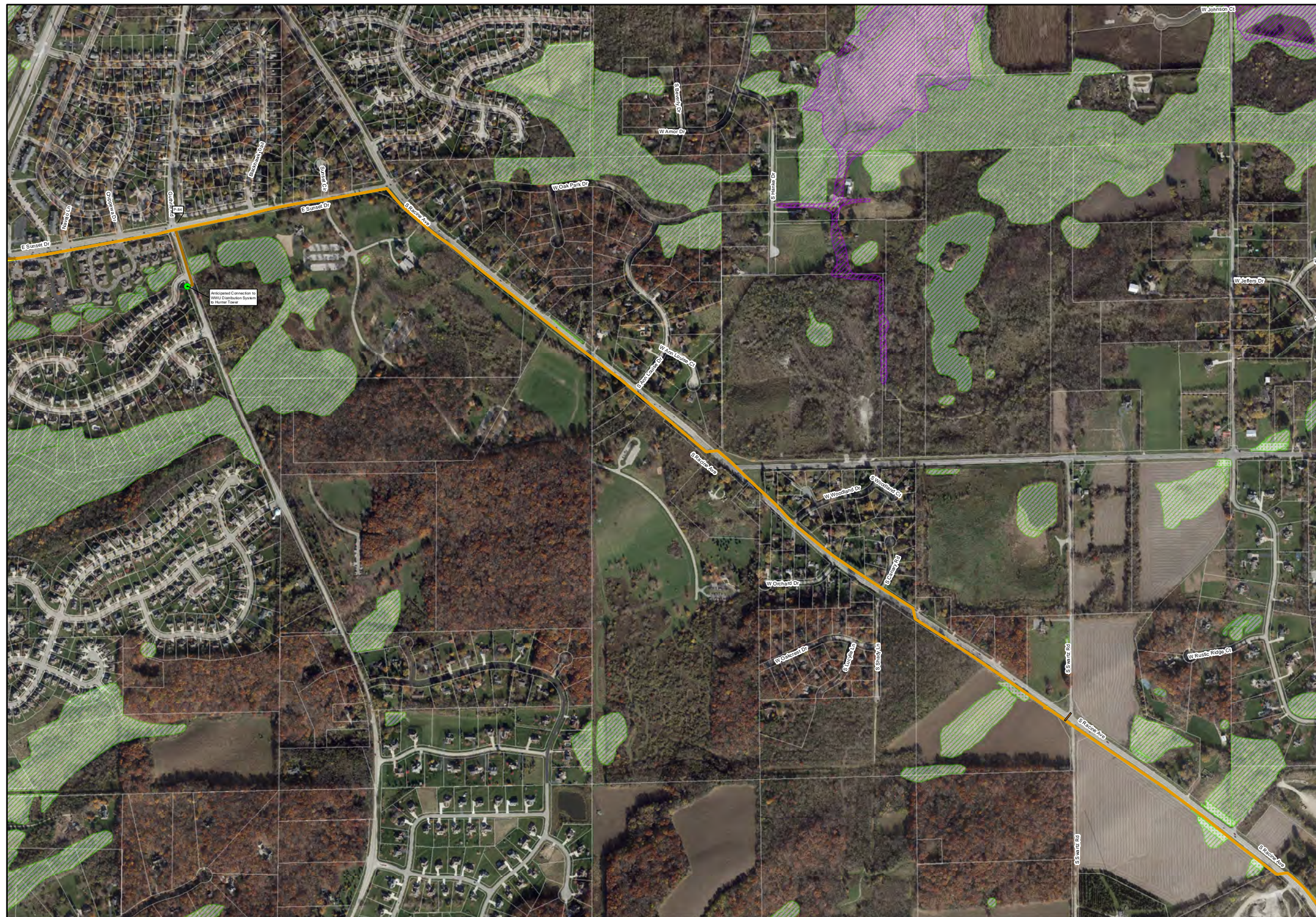
- FEMA Flood Zone A, (Unstudied)
- FEMA Flood Zone AE
- Wisconsin Wetlands Inventory
- Photo-Interpreted Wetlands
- Tax Parcel
- Casing (Jack and Bore Method)
- Horizontal Directional Drilling (HDD)
- Easement Required (50 ft wide)
- Route Alternative M2, Water Supply Pipeline
- Route Alternative M2, Common Corridor
- Route Alternative 3, Return Flow Pipeline
- P-# Photo ID from Field Investigation
See Appendix A for photos















Key Map

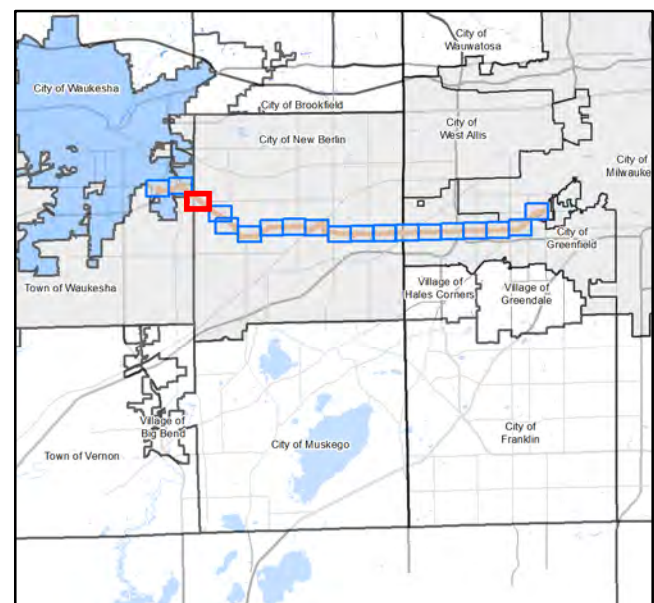
1" = 300'
 0 150 300 600 feet

Plotted: 6/4/2018
Document Path: C:\15310-Waukesha Great Lakes Water Supply PM-CM24 GIS\24_01_Exhibits\Phase_2\Panels\Horizontal Alignment\PSC\Panels\RouteM2_060118_PSC.mxd




Legend

-  FEMA Flood Zone A, (Unstudied)
-  FEMA Flood Zone AE
-  Wisconsin Wetlands Inventory
-  Photo-Interpreted Wetlands
-  Tax Parcel
-  Casing (Jack and Bore Method)
-  Horizontal Directional Drilling (HDD)
-  Easement Required (50 ft wide)
-  Route Alternative M2, Water Supply Pipeline
-  Route Alternative M2, Common Corridor
-  Route Alternative 3, Return Flow Pipeline
-  P-# Photo ID from Field Investigation
See Appendix A for photos



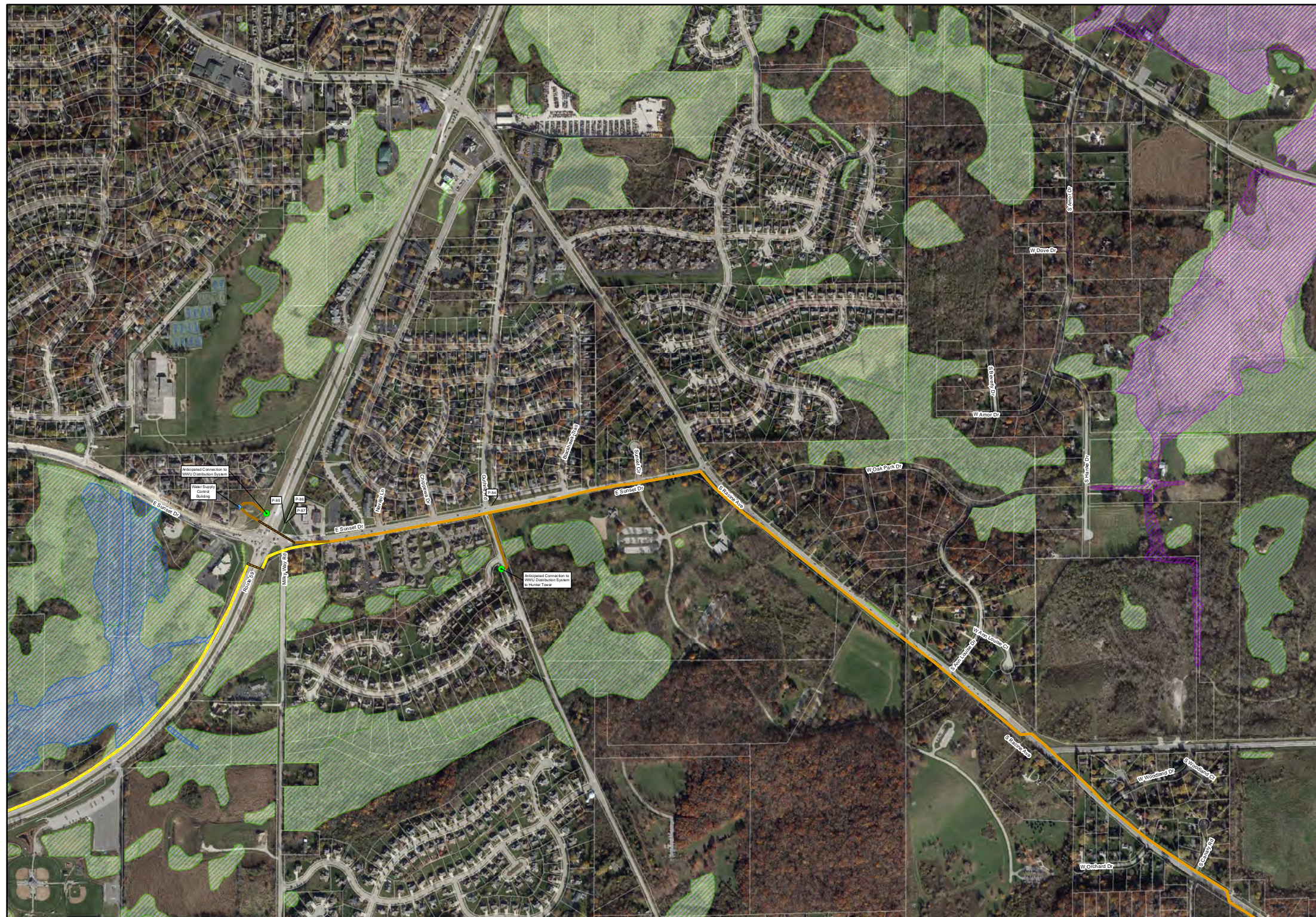
Key Map

1" = 300'
0 150 300 600 feet















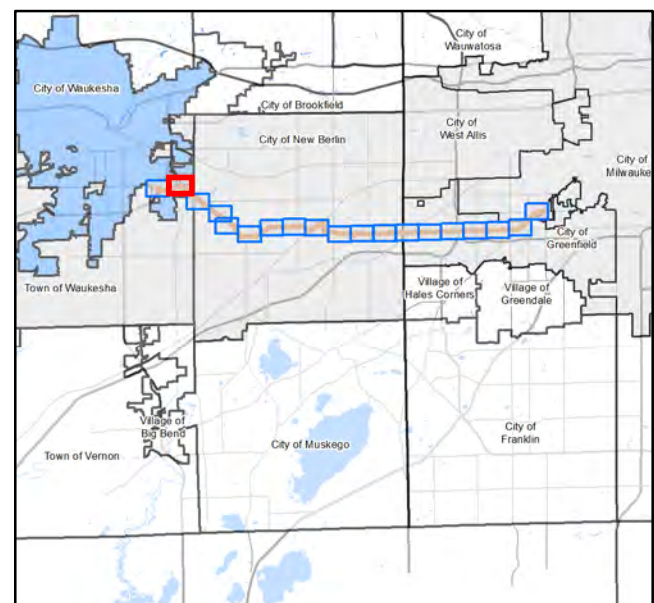
GREELEY AND HANSEN
741 N. Grand Avenue, Suite 308
Waukesha, Wisconsin 53186

Waukesha, Wisconsin
Great Lakes Water Supply Program
Route Alternative M2
Panel 17 of 19
Date: 6/4/2018




Legend

-  FEMA Flood Zone A, (Unstudied)
-  FEMA Flood Zone AE
-  Wisconsin Wetlands Inventory
-  Photo-Interpreted Wetlands
-  Tax Parcel
-  Casing (Jack and Bore Method)
-  Horizontal Directional Drilling (HDD)
-  Easement Required (50 ft wide)
-  Route Alternative M2, Water Supply Pipeline
-  Route Alternative M2, Common Corridor
-  Route Alternative 3, Return Flow Pipeline
-  P-# Photo ID from Field Investigation
See Appendix A for photos

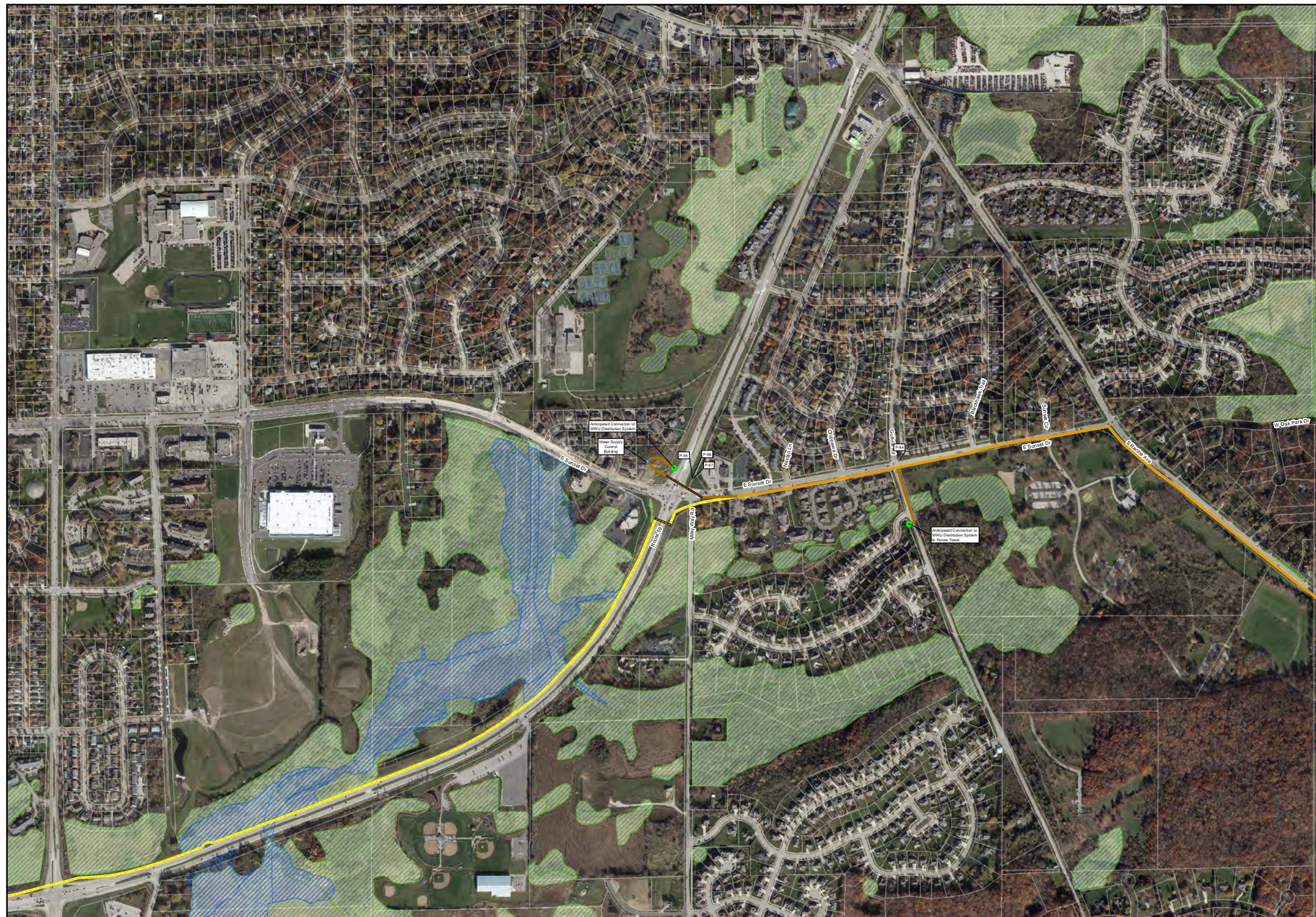


1" = 300'
 0 150 300 600 feet















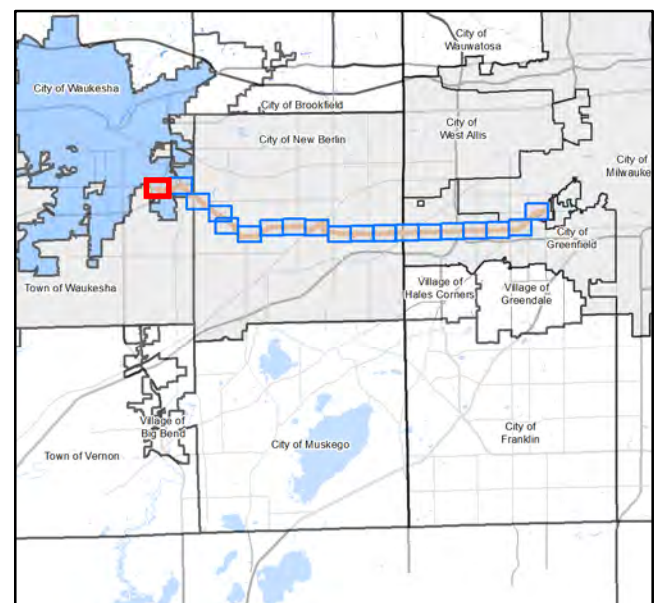
Key Map

Plotted: 6/4/2018
 Document Path: C:\15310-Waukesha Great Lakes Water Supply PM-CM24 GIS\24_01_Exhibits\Phase_2\Panels\Horizontal Alignment\PSC\Panels\RouteM2_060118_PSC.mxd



Legend

-  FEMA Flood Zone A, (Unstudied)
-  FEMA Flood Zone AE
-  Wisconsin Wetlands Inventory
-  Photo-Interpreted Wetlands
-  Tax Parcel
-  Casing (Jack and Bore Method)
-  Horizontal Directional Drilling (HDD)
-  Easement Required (50 ft wide)
-  Route Alternative M2, Water Supply Pipeline
-  Route Alternative M2, Common Corridor
-  Route Alternative 3, Return Flow Pipeline
-  P-# Photo ID from Field Investigation
See Appendix A for photos



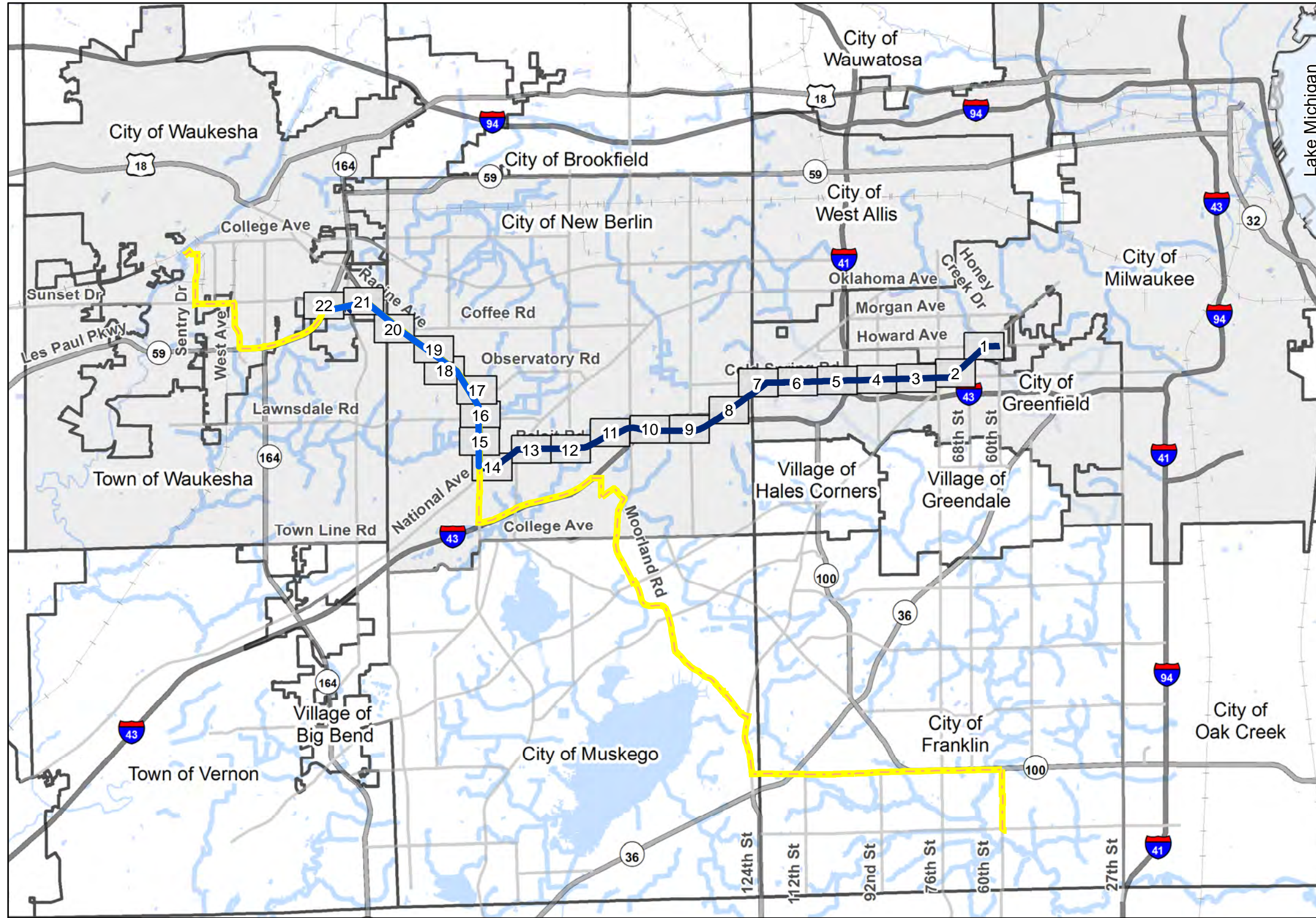
1" = 300'
 0 150 300 600 feet



GREELEY AND HANSEN
 741 N. Grand Avenue, Suite 308
 Waukesha, Wisconsin 53186

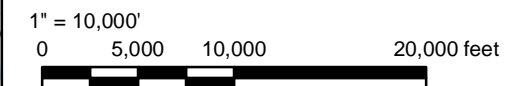
Waukesha, Wisconsin
 Great Lakes Water Supply Program
Route Alternative M2
Panel 19 of 19
 Date: 6/4/2018

Plotted: 6/5/2018
Document Path: C:\15310-Waukesha Great Lakes Water Supply PM-CM24 GIS\24.01_ Exhibits\Phase_2\Panels\Horizontal Alignment\PSC\Key Maps\M3_Key_Map_Updated_060118_PSC.mxd



- Legend**
- Route Alternative M3, Water Supply Pipeline
 - Route Alternative 3, Return Flow Pipeline
 - Route Alternative M3, Common Corridor
 - # Panels, see attachments
 - Municipality within Milwaukee Route Study Area

- Significant Features**
- Interstates
 - State Highways
 - Local Roads
 - Railroads
 - Surface Waters



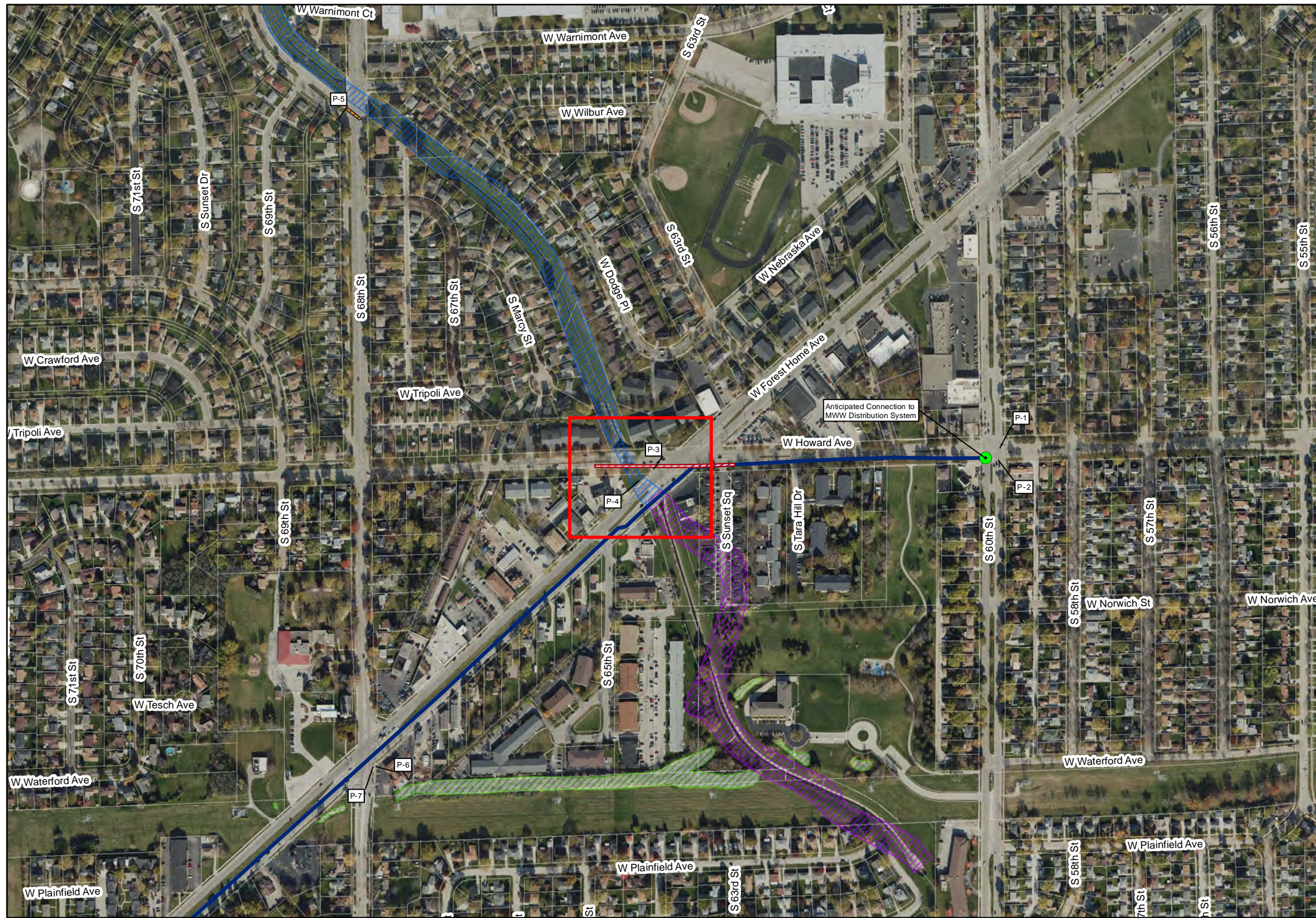
DRAFT















GREELEY AND HANSEN
741 N. Grand Avenue, Suite 308
Waukesha, Wisconsin 53186

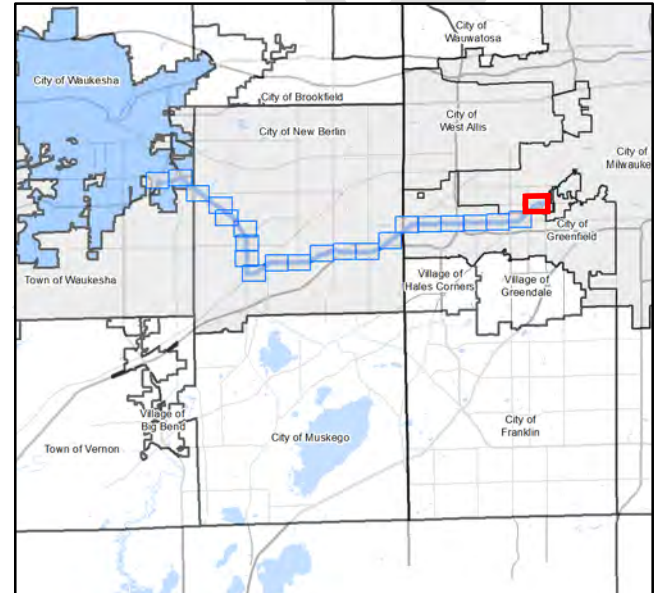
Waukesha, Wisconsin
Great Lakes Water Supply Program
Route M3 Key Map
Date: 6/5/2018

Plotted: 6/4/2018
 Document Path: C:\15310-Waukesha Great Lakes Water Supply PM-CM24 GIS24.01_ Exhibits\Phase_2\Panels\Horizontal Alignment\PSCIPanels\RouteM3_060118_PSC.mxd



Legend

-  FEMA Flood Zone A, (Unstudied)
-  FEMA Flood Zone AE
-  Wisconsin Wetlands Inventory
-  Photo-Interpreted Wetlands
-  Tax Parcel
-  Casing (Jack and Bore Method)
-  Horizontal Directional Drilling (HDD)
-  Easement Required (50 ft wide)
-  Route Alternative M3, Water Supply Pipeline
-  Route Alternative M3, Common Corridor
-  Route Alternative 3, Return Flow Pipeline
-  P-# Photo ID from Field Investigation
See Appendix A for photos



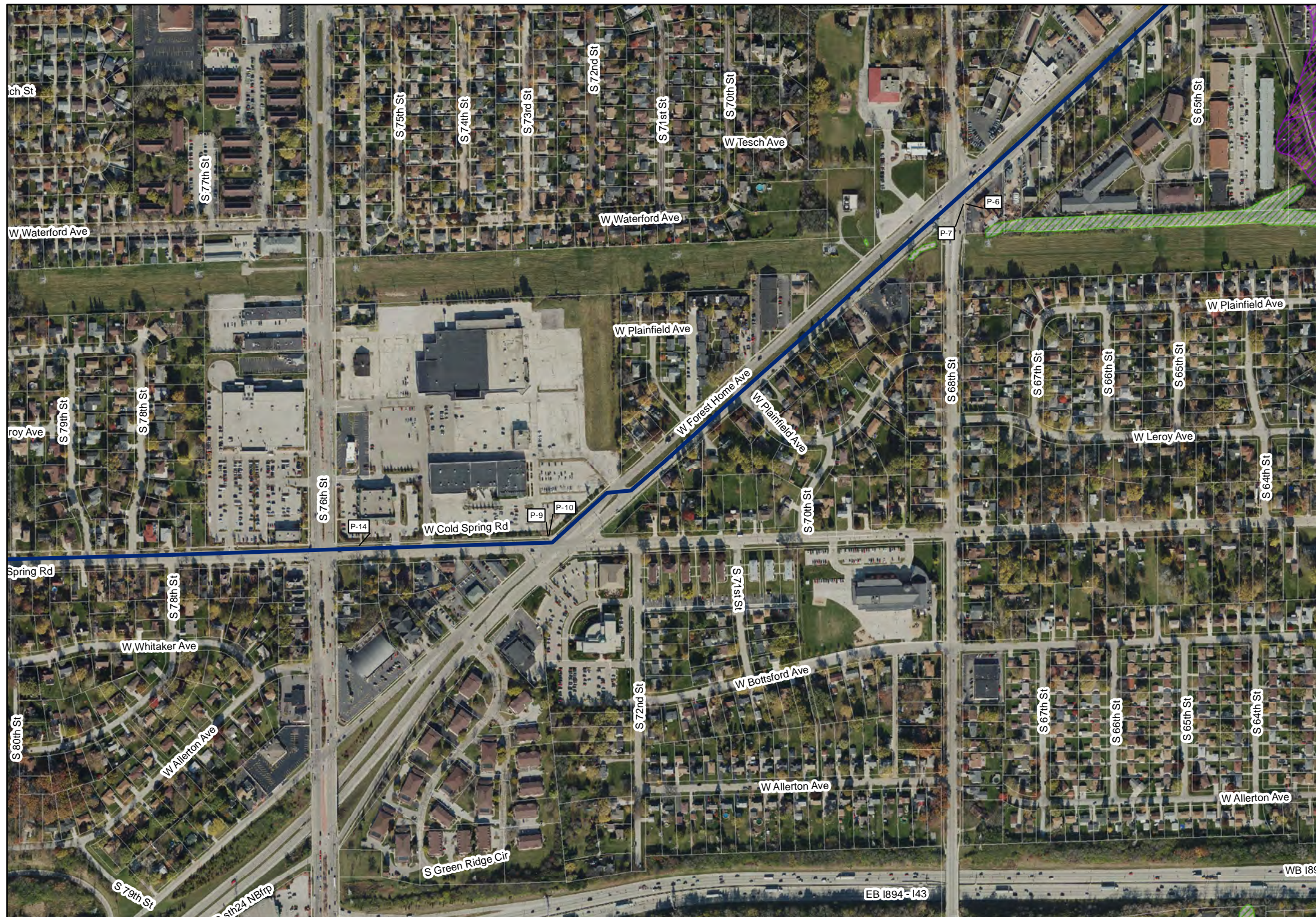
Key Map
 1" = 300'
 0 150 300 600 feet















GREELEY AND HANSEN
 741 N. Grand Avenue, Suite 308
 Waukesha, Wisconsin 53186

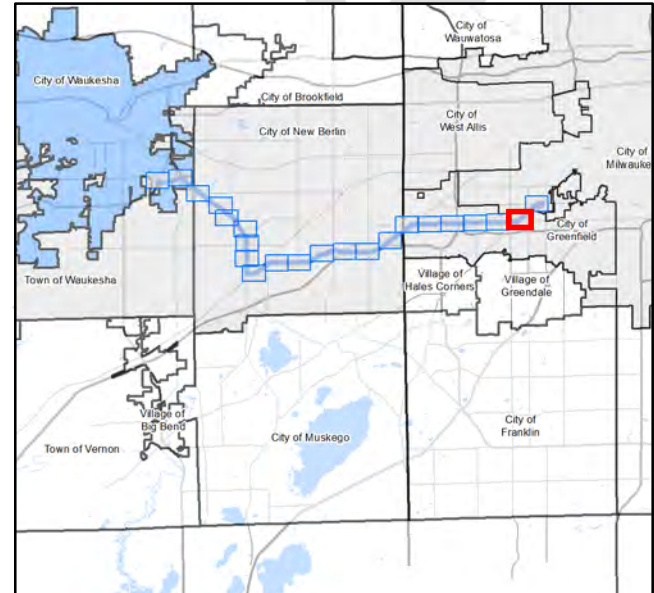
Waukesha, Wisconsin
 Great Lakes Water Supply Program
Route Alternative M3
Panel 1 of 22
 Date: 6/4/2018

Plotted: 6/4/2018
 Document Path: C:\15310-Waukesha Great Lakes Water Supply PM-CM24 GIS24.01_ Exhibits\Phase_2\Panels\Horizontal Alignment\PSC\Panels\RouteM3_060118_PSC.mxd



Legend

-  FEMA Flood Zone A, (Unstudied)
-  FEMA Flood Zone AE
-  Wisconsin Wetlands Inventory
-  Photo-Interpreted Wetlands
-  Tax Parcel
-  Casing (Jack and Bore Method)
-  Horizontal Directional Drilling (HDD)
-  Easement Required (50 ft wide)
-  Route Alternative M3, Water Supply Pipeline
-  Route Alternative M3, Common Corridor
-  Route Alternative 3, Return Flow Pipeline
-  P-# Photo ID from Field Investigation
See Appendix A for photos



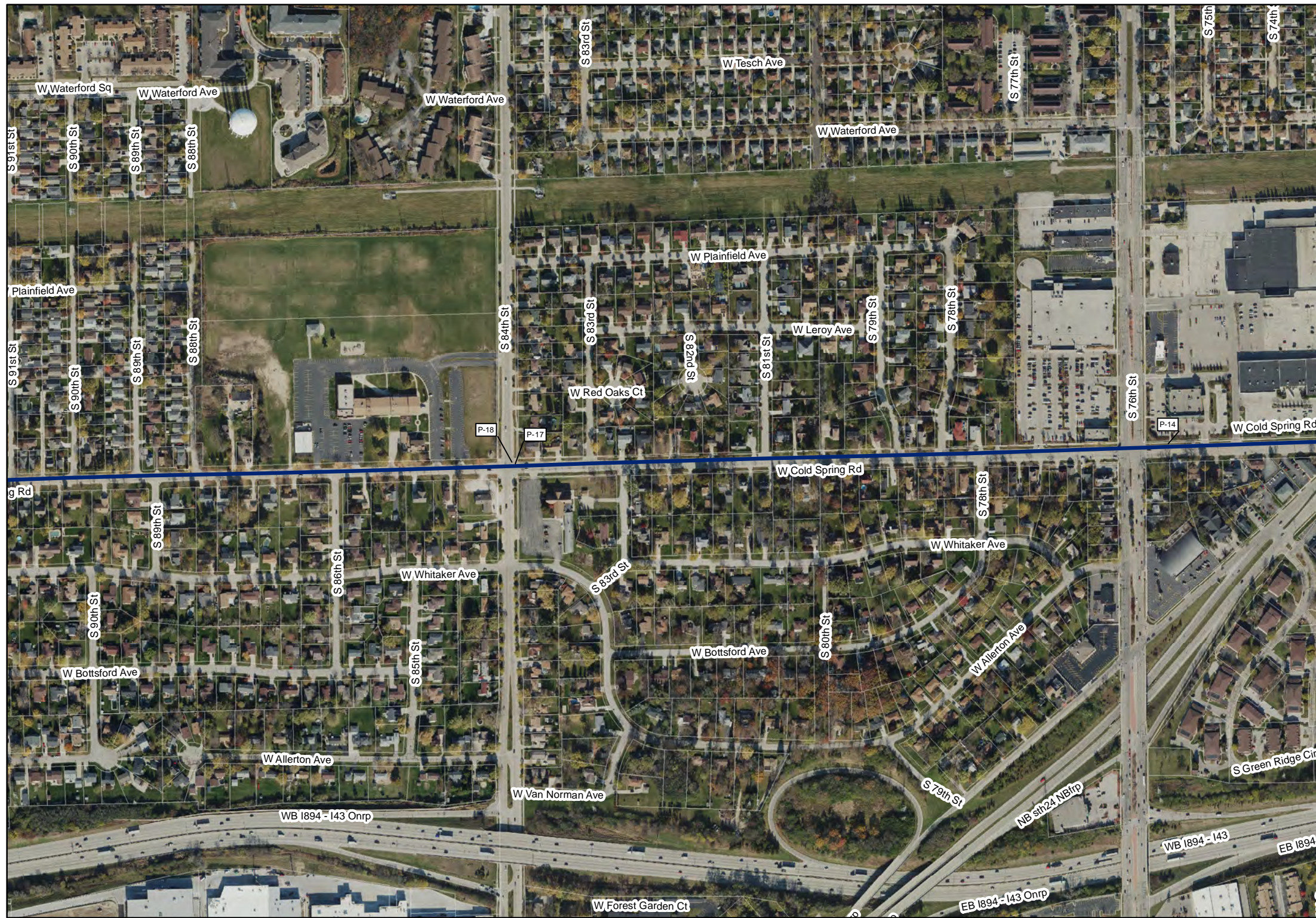
1" = 300'
 0 150 300 600 feet















GREELEY AND HANSEN
 741 N. Grand Avenue, Suite 308
 Waukesha, Wisconsin 53186

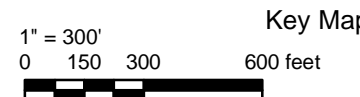
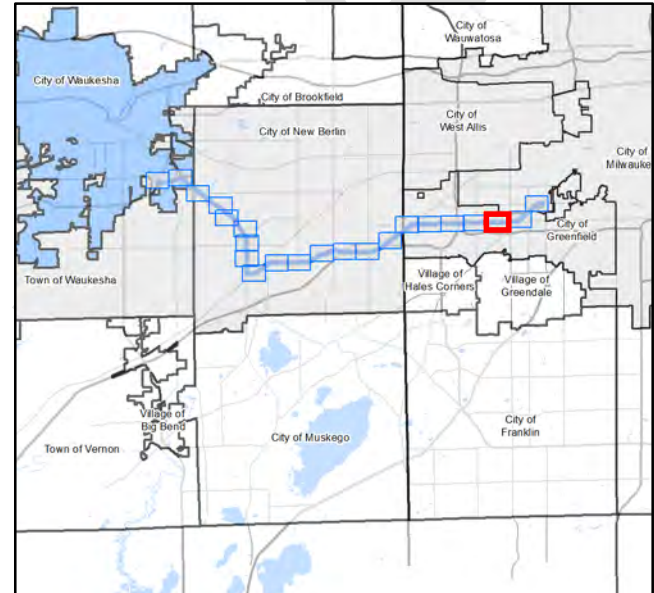
Waukesha, Wisconsin
 Great Lakes Water Supply Program
Route Alternative M3
Panel 2 of 22
 Date: 6/4/2018

Plotted: 6/4/2018
 Document Path: C:\15310-Waukesha Great Lakes Water Supply PM-CM24 GIS24.01_ Exhibits\Phase_2\Panels\Horizontal Alignment\PSC\Panels\RouteM3_060118_PSC.mxd



Legend

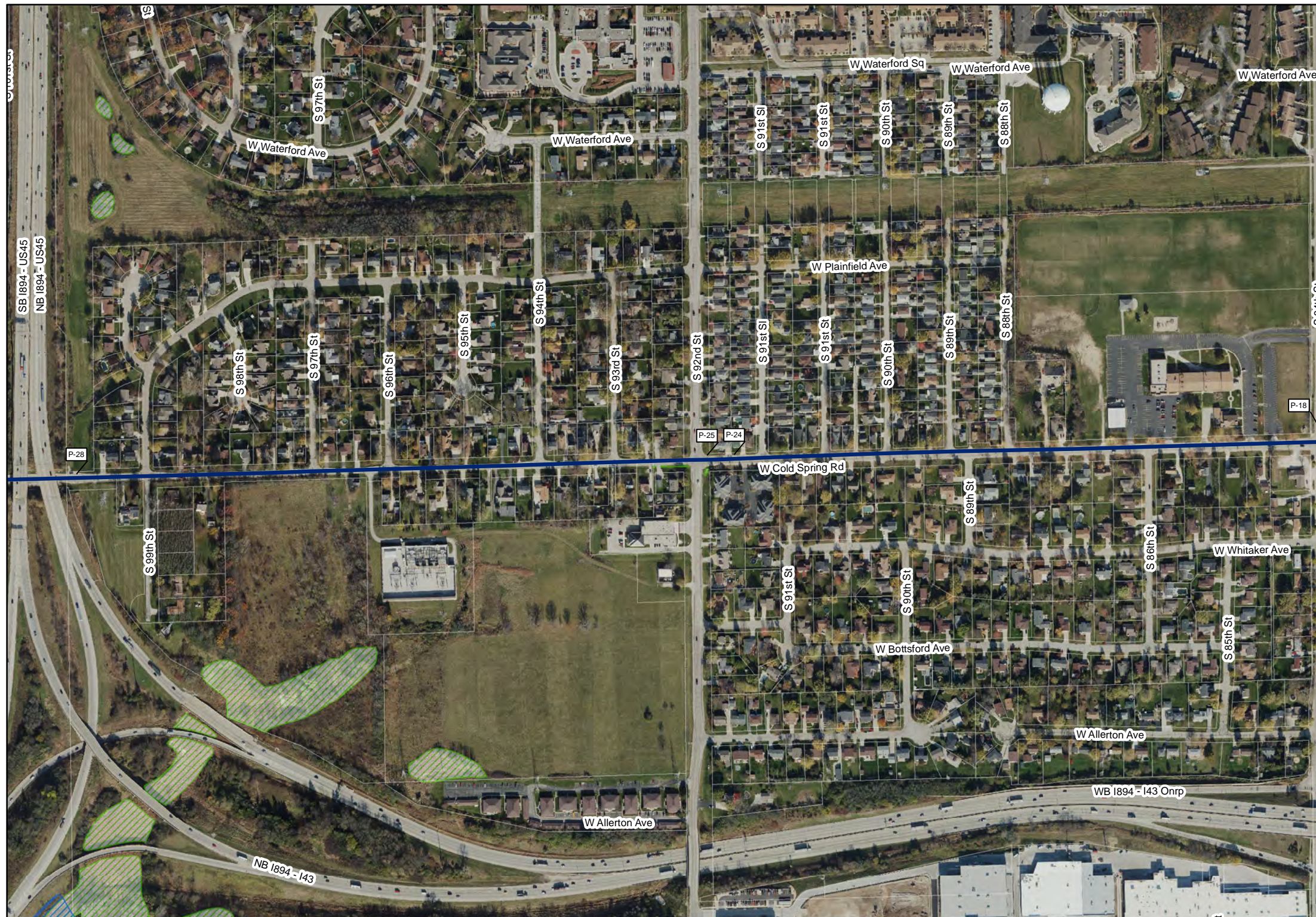
-  FEMA Flood Zone A, (Unstudied)
-  FEMA Flood Zone AE
-  Wisconsin Wetlands Inventory
-  Photo-Interpreted Wetlands
-  Tax Parcel
-  Casing (Jack and Bore Method)
-  Horizontal Directional Drilling (HDD)
-  Easement Required (50 ft wide)
-  Route Alternative M3, Water Supply Pipeline
-  Route Alternative M3, Common Corridor
-  Route Alternative 3, Return Flow Pipeline
-  P-# Photo ID from Field Investigation
See Appendix A for photos















GREELEY AND HANSEN
 741 N. Grand Avenue, Suite 308
 Waukesha, Wisconsin 53186

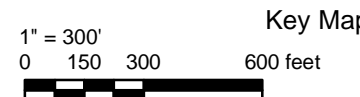
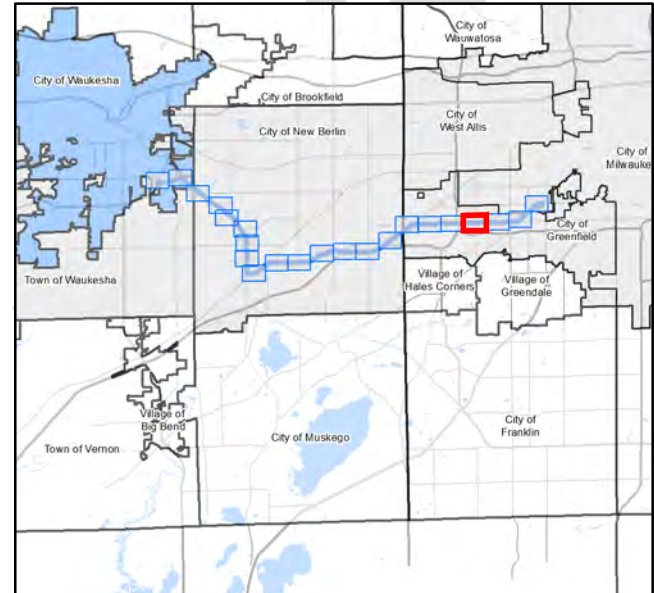
Waukesha, Wisconsin
 Great Lakes Water Supply Program
Route Alternative M3
Panel 3 of 22
 Date: 6/4/2018

Plotted: 6/4/2018
 Document Path: C:\15310-Waukesha Great Lakes Water Supply PM-CM24 GIS24.01_ Exhibits\Phase_2\Panels\Horizontal Alignment\PSC\Panels\RouteM3_060118_PSC.mxd



Legend

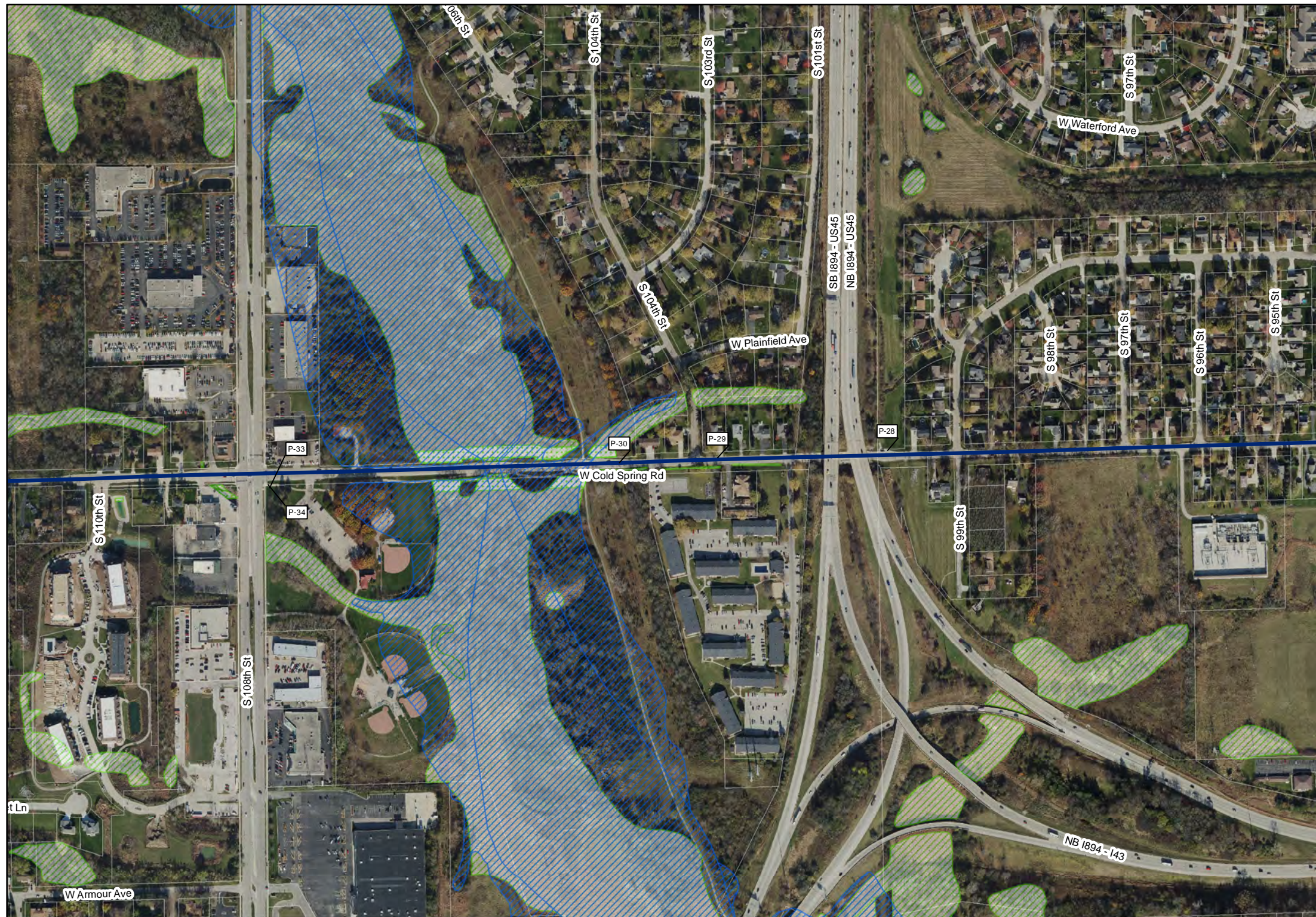
-  FEMA Flood Zone A, (Unstudied)
-  FEMA Flood Zone AE
-  Wisconsin Wetlands Inventory
-  Photo-Interpreted Wetlands
-  Tax Parcel
-  Casing (Jack and Bore Method)
-  Horizontal Directional Drilling (HDD)
-  Easement Required (50 ft wide)
-  Route Alternative M3, Water Supply Pipeline
-  Route Alternative M3, Common Corridor
-  Route Alternative 3, Return Flow Pipeline
-  P-# Photo ID from Field Investigation
See Appendix A for photos















GREELEY AND HANSEN
 741 N. Grand Avenue, Suite 308
 Waukesha, Wisconsin 53186

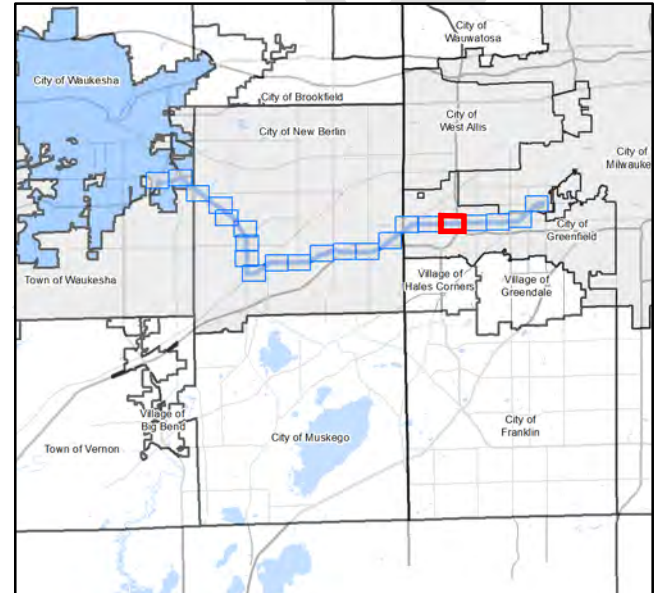
Waukesha, Wisconsin
 Great Lakes Water Supply Program
Route Alternative M3
Panel 4 of 22
 Date: 6/4/2018

Plotted: 6/4/2018
 Document Path: C:\15310-Waukesha Great Lakes Water Supply PM-CM24 GIS24_01_ Exhibits\Phase_2\Panels\Horizontal Alignment\PSC\Panels\RouteM3_060118_PSC.mxd



Legend

-  FEMA Flood Zone A, (Unstudied)
-  FEMA Flood Zone AE
-  Wisconsin Wetlands Inventory
-  Photo-Interpreted Wetlands
-  Tax Parcel
-  Casing (Jack and Bore Method)
-  Horizontal Directional Drilling (HDD)
-  Easement Required (50 ft wide)
-  Route Alternative M3, Water Supply Pipeline
-  Route Alternative M3, Common Corridor
-  Route Alternative 3, Return Flow Pipeline
-  P-# Photo ID from Field Investigation
See Appendix A for photos



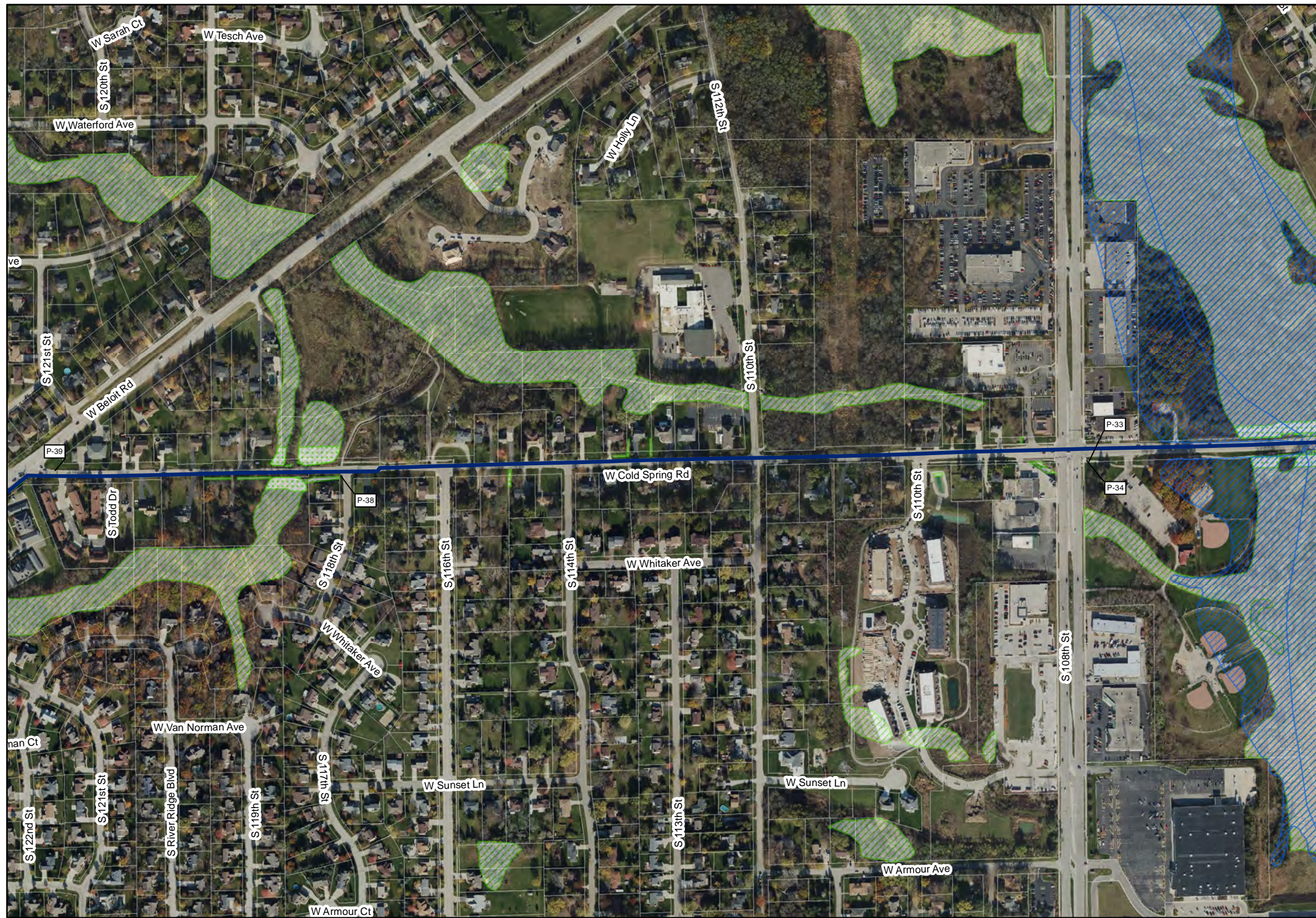
Key Map
 1" = 300'
 0 150 300 600 feet















GREELEY AND HANSEN
 741 N. Grand Avenue, Suite 308
 Waukesha, Wisconsin 53186

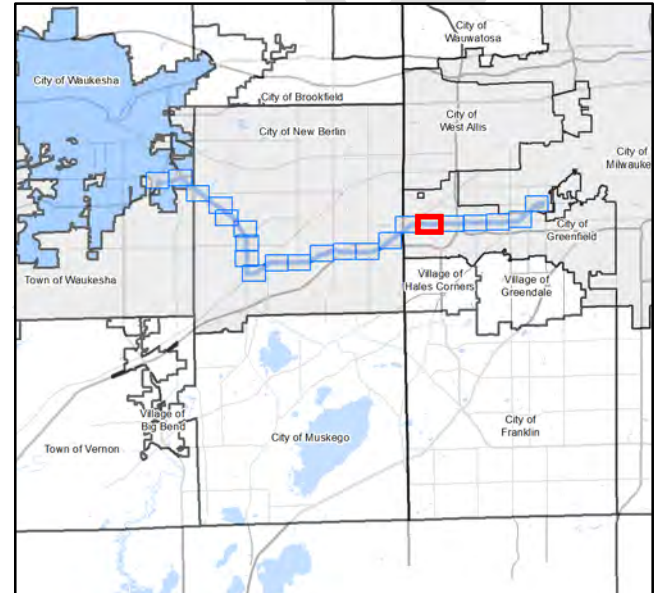
Waukesha, Wisconsin
 Great Lakes Water Supply Program
Route Alternative M3
Panel 5 of 22
 Date: 6/4/2018

Plotted: 6/4/2018
 Document Path: C:\15310-Waukesha Great Lakes Water Supply PM-CM24 GIS24_01_Exhibits\Phase_2\Panels\Horizontal Alignment\PSC\Panels\RouteM3_060118_PSC.mxd



Legend

-  FEMA Flood Zone A, (Unstudied)
-  FEMA Flood Zone AE
-  Wisconsin Wetlands Inventory
-  Photo-Interpreted Wetlands
-  Tax Parcel
-  Casing (Jack and Bore Method)
-  Horizontal Directional Drilling (HDD)
-  Easement Required (50 ft wide)
-  Route Alternative M3, Water Supply Pipeline
-  Route Alternative M3, Common Corridor
-  Route Alternative 3, Return Flow Pipeline
-  P-# Photo ID from Field Investigation
See Appendix A for photos



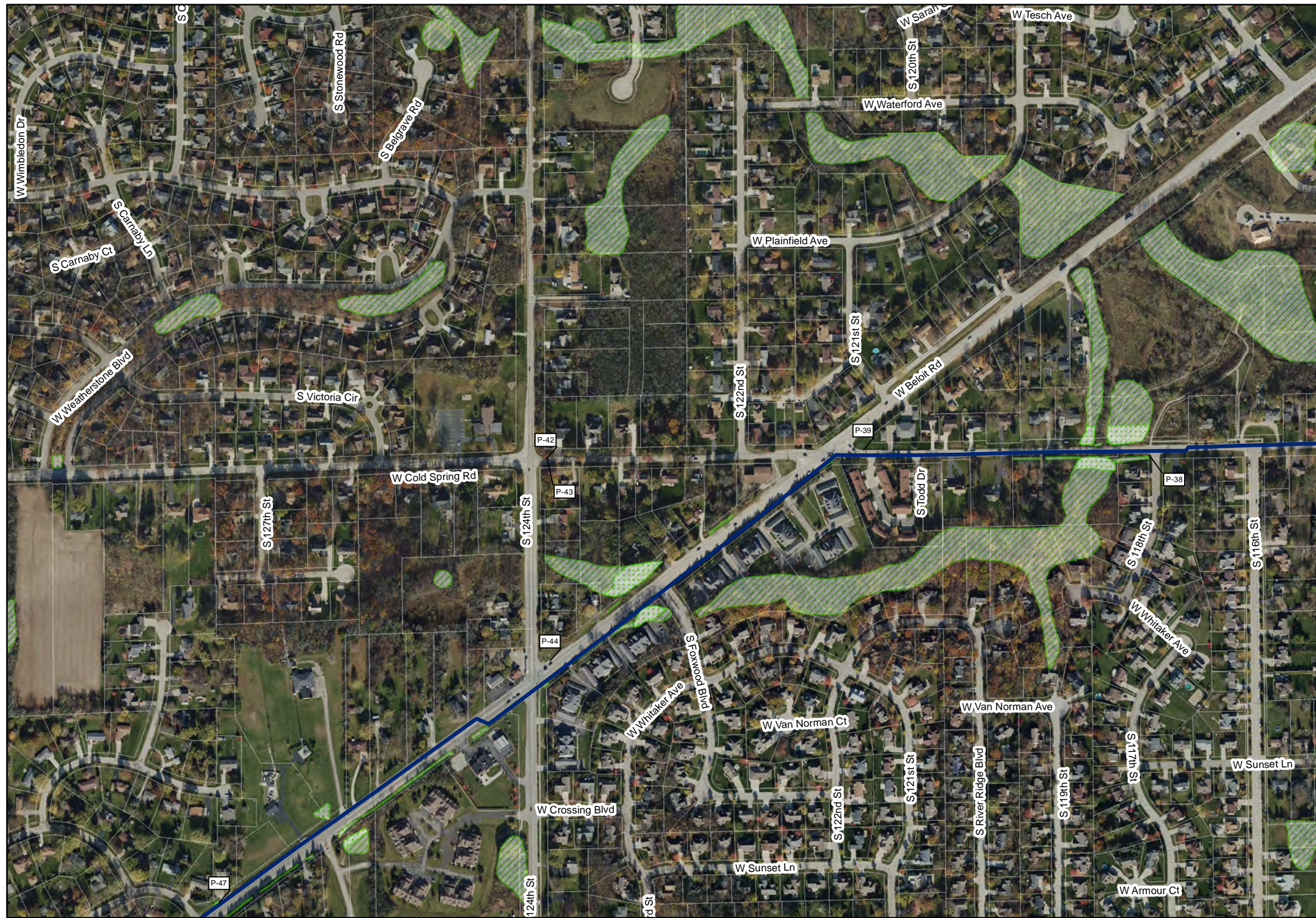
1" = 300'
 0 150 300 600 feet















GREELEY AND HANSEN
 741 N. Grand Avenue, Suite 308
 Waukesha, Wisconsin 53186

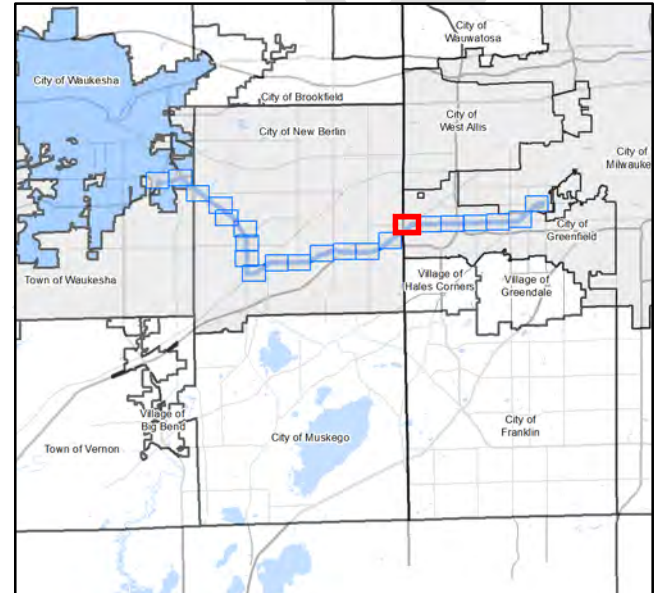
Waukesha, Wisconsin
 Great Lakes Water Supply Program
Route Alternative M3
Panel 6 of 22
 Date: 6/4/2018

Plotted: 6/4/2018
 Document Path: C:\15310-Waukesha Great Lakes Water Supply PM-CM24 GIS\24_01_ Exhibits\Phase_2\Panels\Horizontal Alignment\PSC\Panels\RouteM3_060118_PSC.mxd



Legend

-  FEMA Flood Zone A, (Unstudied)
-  FEMA Flood Zone AE
-  Wisconsin Wetlands Inventory
-  Photo-Interpreted Wetlands
-  Tax Parcel
-  Casing (Jack and Bore Method)
-  Horizontal Directional Drilling (HDD)
-  Easement Required (50 ft wide)
-  Route Alternative M3, Water Supply Pipeline
-  Route Alternative M3, Common Corridor
-  Route Alternative 3, Return Flow Pipeline
-  P-# Photo ID from Field Investigation
See Appendix A for photos



Key Map
 1" = 300'
 0 150 300 600 feet















GREELEY AND HANSEN
 741 N. Grand Avenue, Suite 308
 Waukesha, Wisconsin 53186


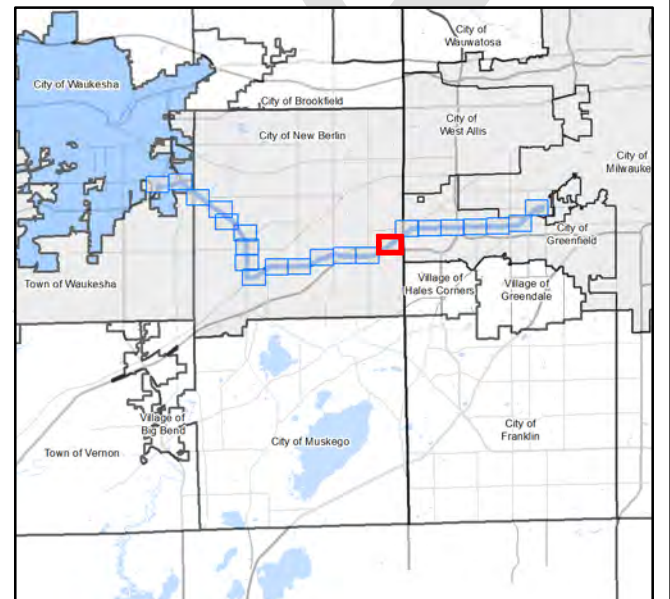
Waukesha, Wisconsin
 Great Lakes Water Supply Program
Route Alternative M3
Panel 7 of 22
 Date: 6/4/2018

Plotted: 6/4/2018
 Document Path: C:\15310-Waukesha Great Lakes Water Supply PM-CM24 GIS\24.01_Exhibits\Phase_2\Panels\Horizontal Alignment\PSC\Panels\RouteM3_060118_PSC.mxd

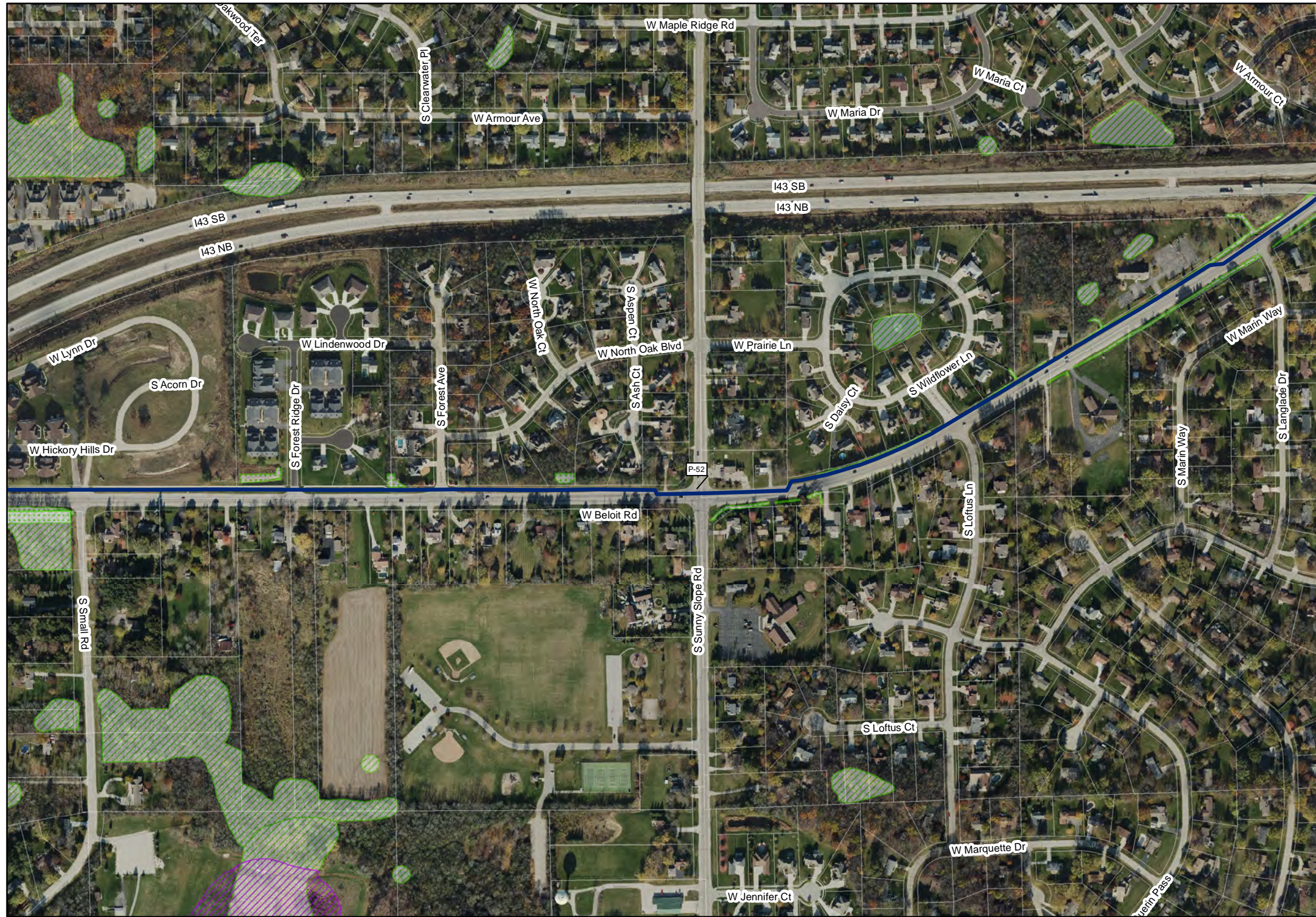


Legend

-  FEMA Flood Zone A, (Unstudied)
-  FEMA Flood Zone AE
-  Wisconsin Wetlands Inventory
-  Photo-Interpreted Wetlands
-  Tax Parcel
-  Casing (Jack and Bore Method)
-  Horizontal Directional Drilling (HDD)
-  Easement Required (50 ft wide)
-  Route Alternative M3, Water Supply Pipeline
-  Route Alternative M3, Common Corridor
-  Route Alternative 3, Return Flow Pipeline
-  P-# Photo ID from Field Investigation
See Appendix A for photos

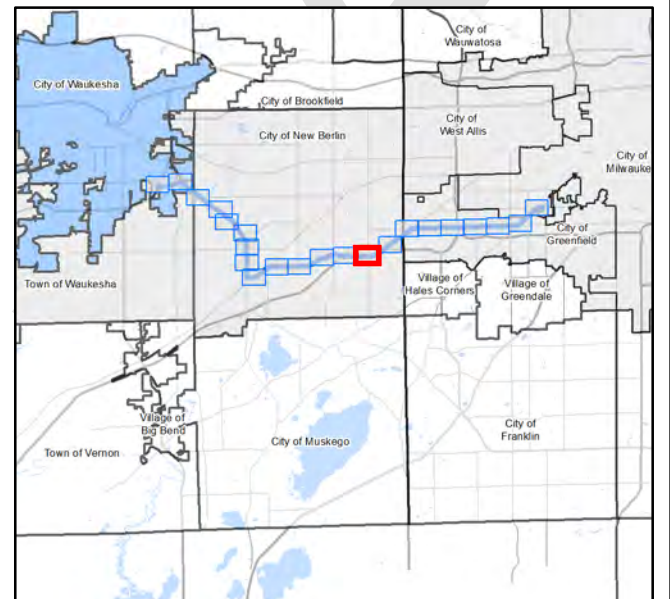


Plotted: 6/4/2018
 Document Path: C:\15310-Waukesha Great Lakes Water Supply PM-CM24 GIS\24_01_Exhibits\Phase_2\Panels\Horizontal Alignment\PSC\Panels\RouteM3_060118_PSC.mxd




Legend

- FEMA Flood Zone A, (Unstudied)
- FEMA Flood Zone AE
- Wisconsin Wetlands Inventory
- Photo-Interpreted Wetlands
- Tax Parcel
- Casing (Jack and Bore Method)
- Horizontal Directional Drilling (HDD)
- Easement Required (50 ft wide)
- Route Alternative M3, Water Supply Pipeline
- Route Alternative M3, Common Corridor
- Route Alternative 3, Return Flow Pipeline
- P-# Photo ID from Field Investigation
See Appendix A for photos

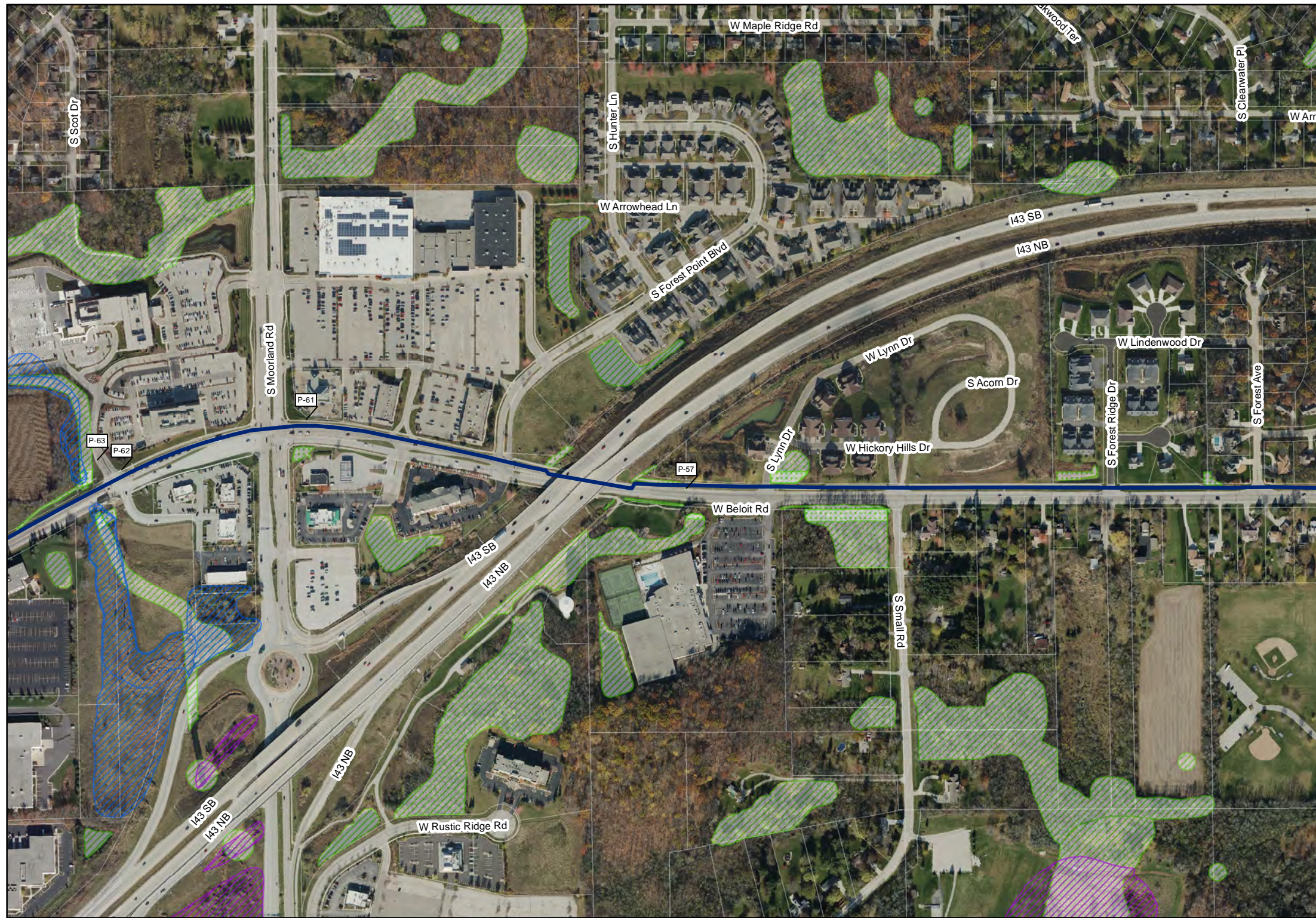


Key Map
 1" = 300'
 0 150 300 600 feet



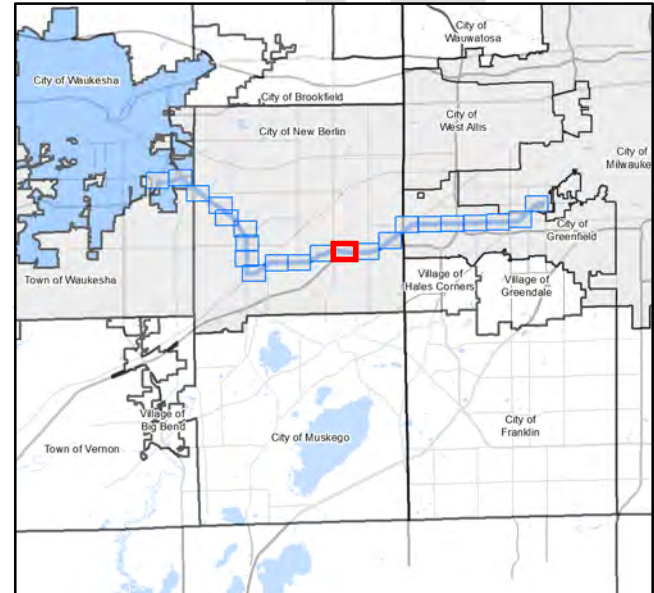
Waukesha, Wisconsin
 Great Lakes Water Supply Program
Route Alternative M3
Panel 9 of 22
 Date: 6/4/2018

Plotted: 6/4/2018
 Document Path: C:\15310-Waukesha Great Lakes Water Supply PM-CM24 GIS24_01_ Exhibits\Phase_2\Panels\Horizontal Alignment\PSC\Panels\RouteM3_060118_PSC.mxd



Legend

- FEMA Flood Zone A, (Unstudied)
- FEMA Flood Zone AE
- Wisconsin Wetlands Inventory
- Photo-Interpreted Wetlands
- Tax Parcel
- Casing (Jack and Bore Method)
- Horizontal Directional Drilling (HDD)
- Easement Required (50 ft wide)
- Route Alternative M3, Water Supply Pipeline
- Route Alternative M3, Common Corridor
- Route Alternative 3, Return Flow Pipeline
- P-# Photo ID from Field Investigation
See Appendix A for photos



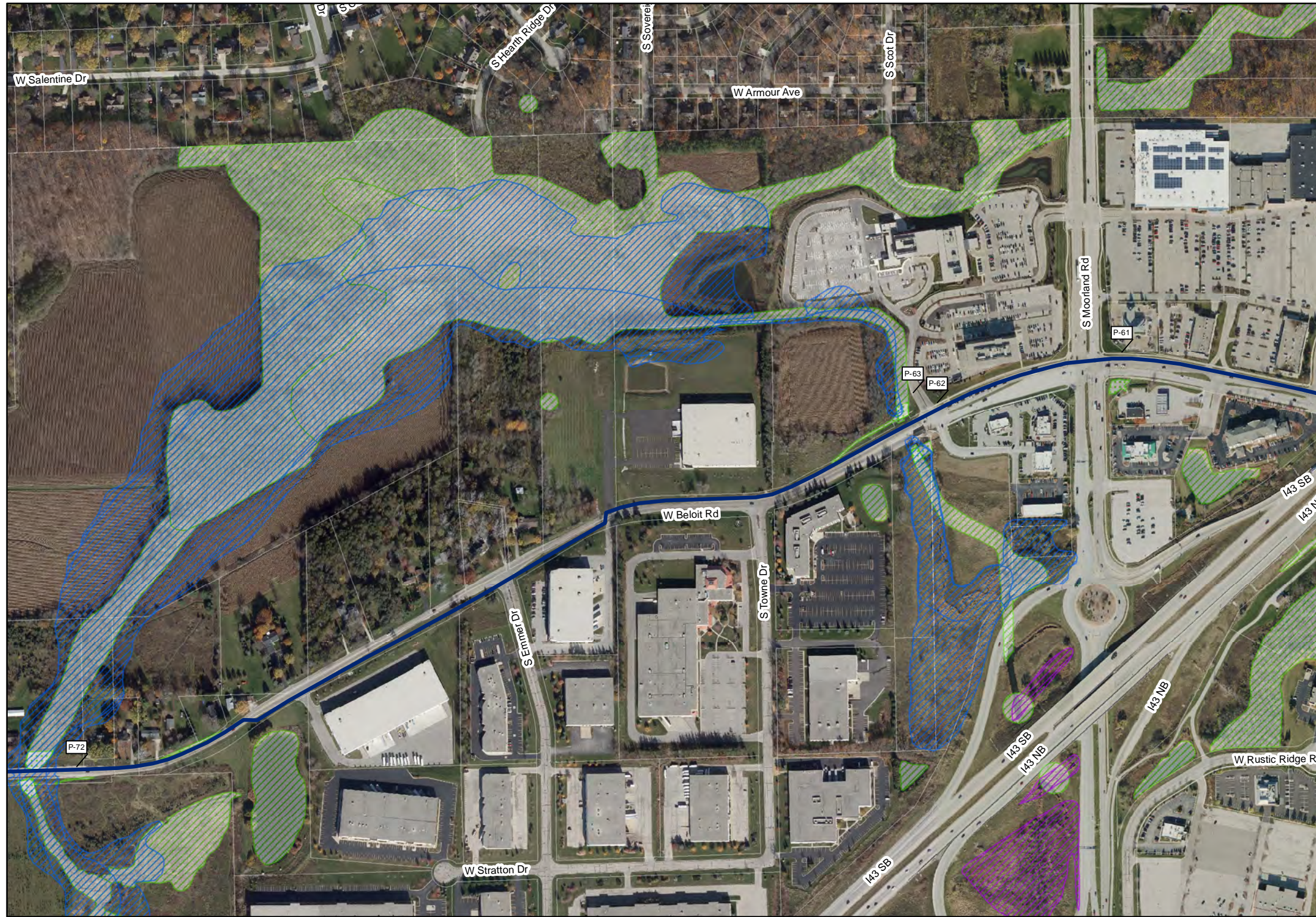
Key Map
 1" = 300'
 0 150 300 600 feet















GREELEY AND HANSEN
 741 N. Grand Avenue, Suite 308
 Waukesha, Wisconsin 53186

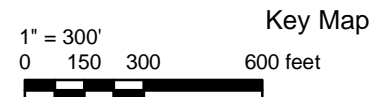
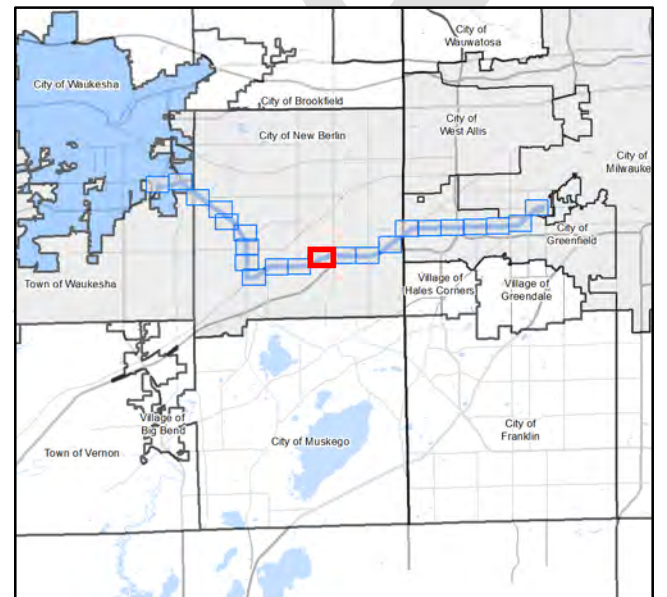
Waukesha, Wisconsin
 Great Lakes Water Supply Program
Route Alternative M3
Panel 10 of 22
 Date: 6/4/2018

Plotted: 6/4/2018
 Document Path: C:\15310-Waukesha Great Lakes Water Supply PM-CM24 GIS\24_01_ Exhibits\Phase_2\Panels\Horizontal Alignment\PSC\Panels\RouteM3_060118_PSC.mxd

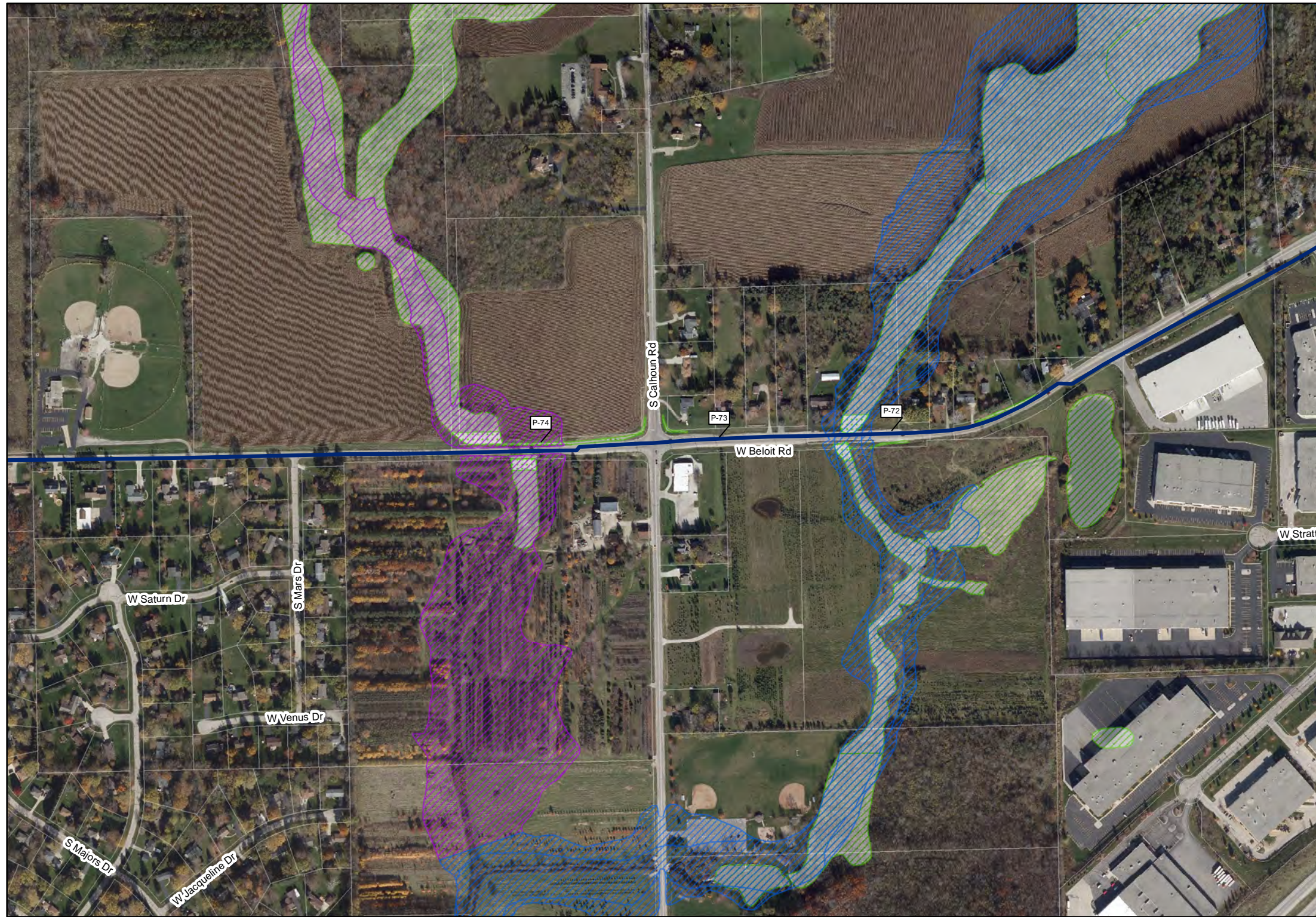


Legend











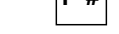

-  FEMA Flood Zone A, (Unstudied)
-  FEMA Flood Zone AE
-  Wisconsin Wetlands Inventory
-  Photo-Interpreted Wetlands
-  Tax Parcel
-  Casing (Jack and Bore Method)
-  Horizontal Directional Drilling (HDD)
-  Easement Required (50 ft wide)
-  Route Alternative M3, Water Supply Pipeline
-  Route Alternative M3, Common Corridor
-  Route Alternative 3, Return Flow Pipeline
-  **P-#** Photo ID from Field Investigation
See Appendix A for photos

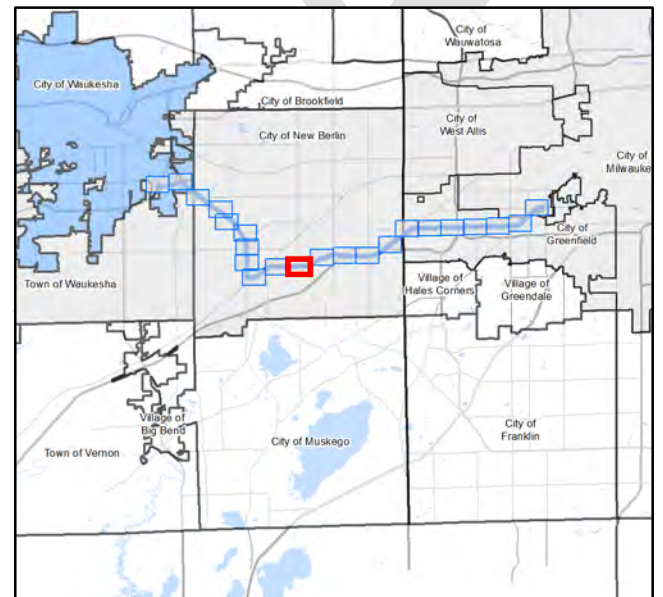


Plotted: 6/4/2018
 Document Path: C:\15310-Waukesha Great Lakes Water Supply PM-CM24 GIS\24_01_ Exhibits\Phase_2\Panels\Horizontal Alignment\PSC\Panels\RouteM3_060118_PSC.mxd



Legend

-  FEMA Flood Zone A, (Unstudied)
-  FEMA Flood Zone AE
-  Wisconsin Wetlands Inventory
-  Photo-Interpreted Wetlands
-  Tax Parcel
-  Casing (Jack and Bore Method)
-  Horizontal Directional Drilling (HDD)
-  Easement Required (50 ft wide)
-  Route Alternative M3, Water Supply Pipeline
-  Route Alternative M3, Common Corridor
-  Route Alternative 3, Return Flow Pipeline
-  **P-#** Photo ID from Field Investigation
See Appendix A for photos



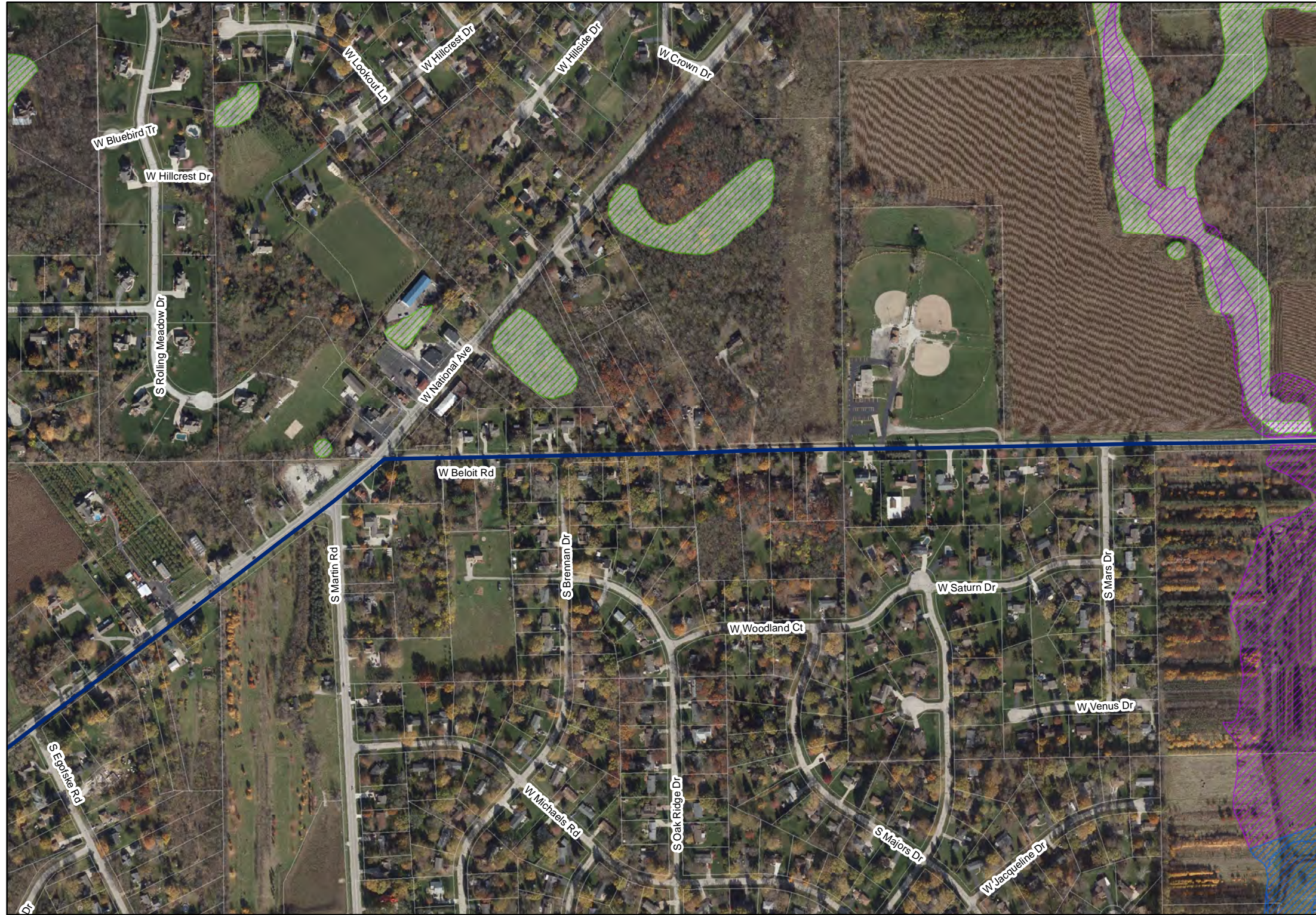
Key Map
 1" = 300'
 0 150 300 600 feet



GREELEY AND HANSEN
 741 N. Grand Avenue, Suite 308
 Waukesha, Wisconsin 53186

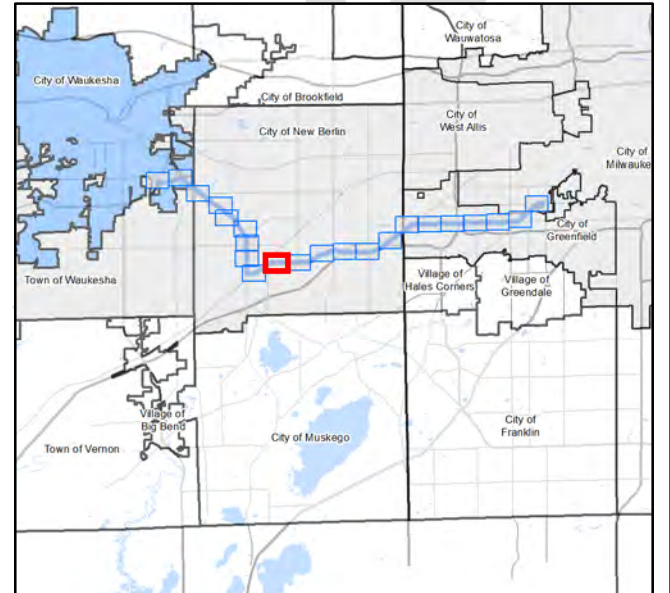
Waukesha, Wisconsin
 Great Lakes Water Supply Program
Route Alternative M3
Panel 12 of 22
 Date: 6/4/2018

Plotted: 6/4/2018
 Document Path: C:\15310-Waukesha Great Lakes Water Supply PM-CM24 GIS\24.01_ Exhibits\Phase_2\Panels\Horizontal Alignment\PSC\Panels\RouteM3_060118_PSC.mxd



Legend

- FEMA Flood Zone A, (Unstudied)
- FEMA Flood Zone AE
- Wisconsin Wetlands Inventory
- Photo-Interpreted Wetlands
- Tax Parcel
- Casing (Jack and Bore Method)
- Horizontal Directional Drilling (HDD)
- Easement Required (50 ft wide)
- Route Alternative M3, Water Supply Pipeline
- Route Alternative M3, Common Corridor
- Route Alternative 3, Return Flow Pipeline
- P-# Photo ID from Field Investigation
See Appendix A for photos



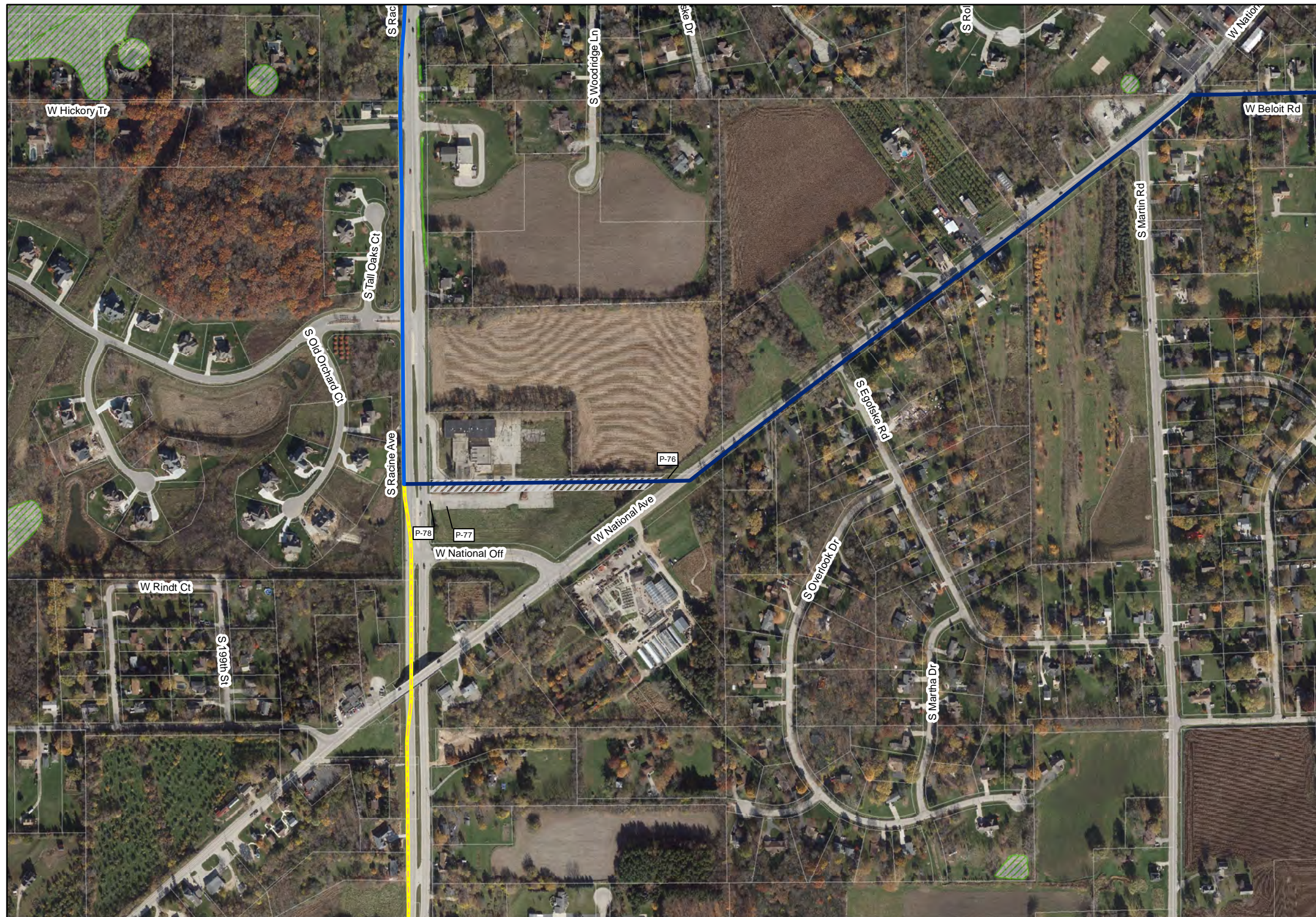
1" = 300'
 0 150 300 600 feet















GREELEY AND HANSEN
 741 N. Grand Avenue, Suite 308
 Waukesha, Wisconsin 53186

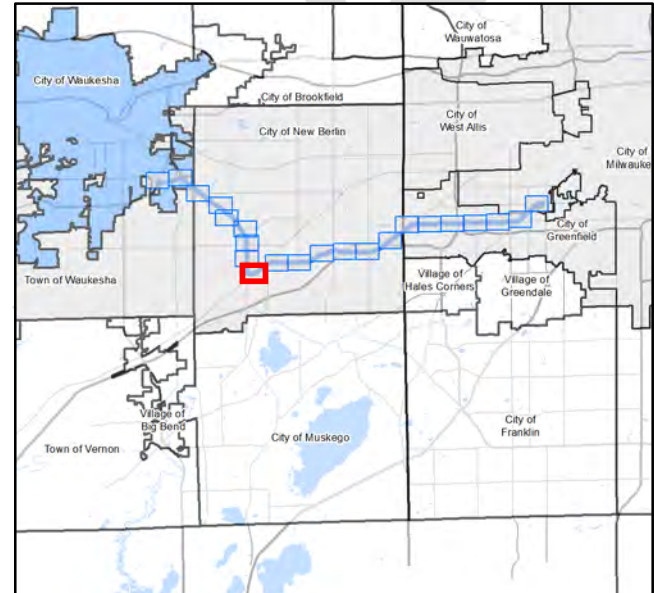
Waukesha, Wisconsin
 Great Lakes Water Supply Program
Route Alternative M3
Panel 13 of 22
 Date: 6/4/2018

Plotted: 6/4/2018
 Document Path: C:\15310-Waukesha Great Lakes Water Supply PM-CM24 GIS24.01_ Exhibits\Phase_2\Panels\Horizontal Alignment\PSC\Panels\RouteM3_060118_PSC.mxd



Legend

-  FEMA Flood Zone A, (Unstudied)
-  FEMA Flood Zone AE
-  Wisconsin Wetlands Inventory
-  Photo-Interpreted Wetlands
-  Tax Parcel
-  Casing (Jack and Bore Method)
-  Horizontal Directional Drilling (HDD)
-  Easement Required (50 ft wide)
-  Route Alternative M3, Water Supply Pipeline
-  Route Alternative M3, Common Corridor
-  Route Alternative 3, Return Flow Pipeline
-  P-# Photo ID from Field Investigation
See Appendix A for photos



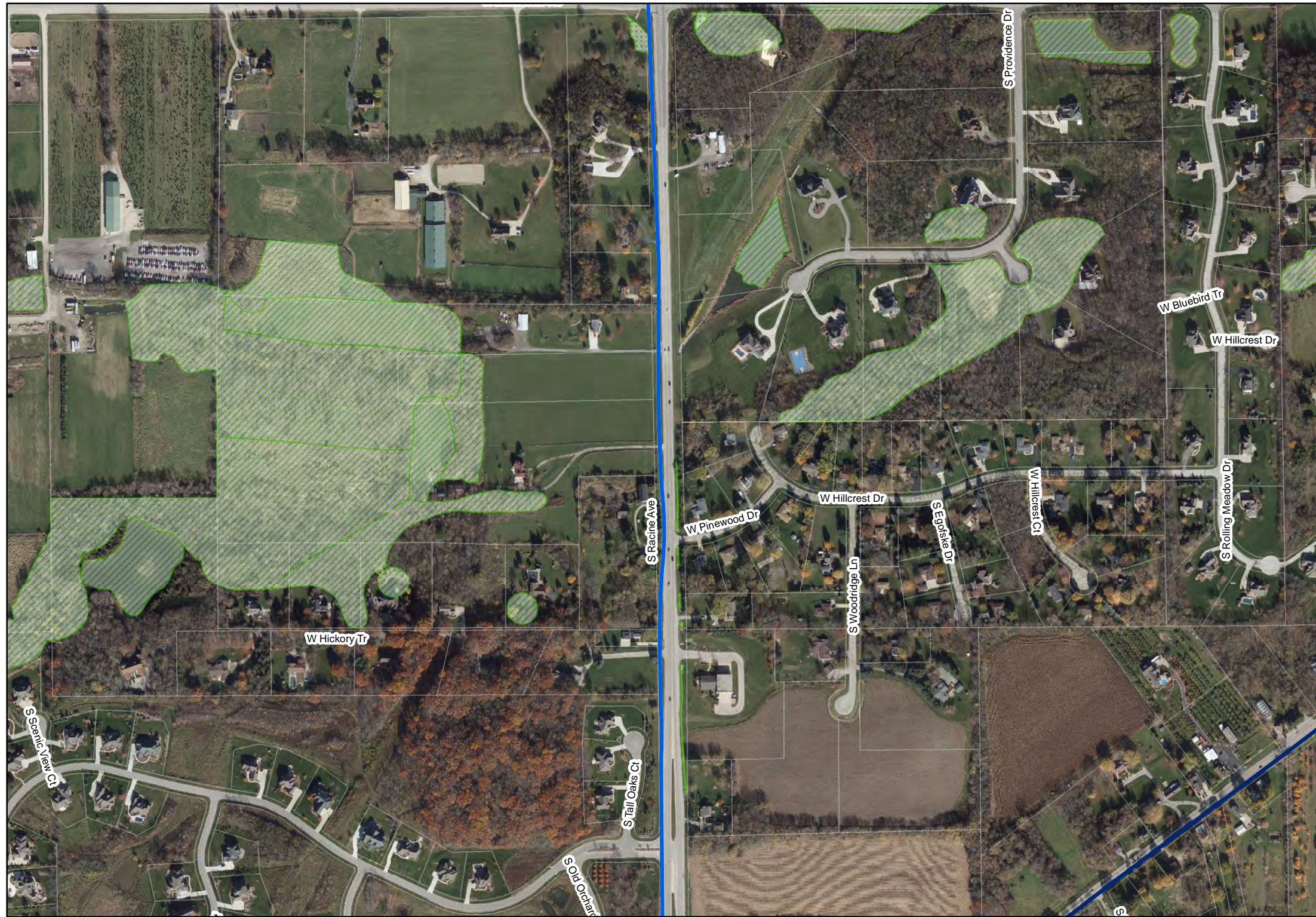
Key Map
 1" = 300'
 0 150 300 600 feet















GREELEY AND HANSEN
 741 N. Grand Avenue, Suite 308
 Waukesha, Wisconsin 53186


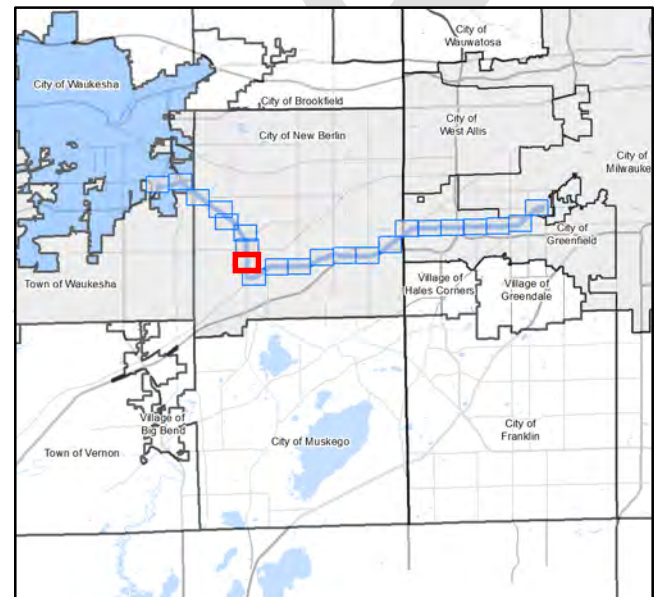
Waukesha, Wisconsin
 Great Lakes Water Supply Program
Route Alternative M3
Panel 14 of 22
 Date: 6/4/2018

Plotted: 6/4/2018
 Document Path: C:\15310-Waukesha Great Lakes Water Supply PM-CM24 GIS24_01_ Exhibits\Phase_2\Panels\Horizontal Alignment\PSC\Panels\RouteM3_060118_PSC.mxd

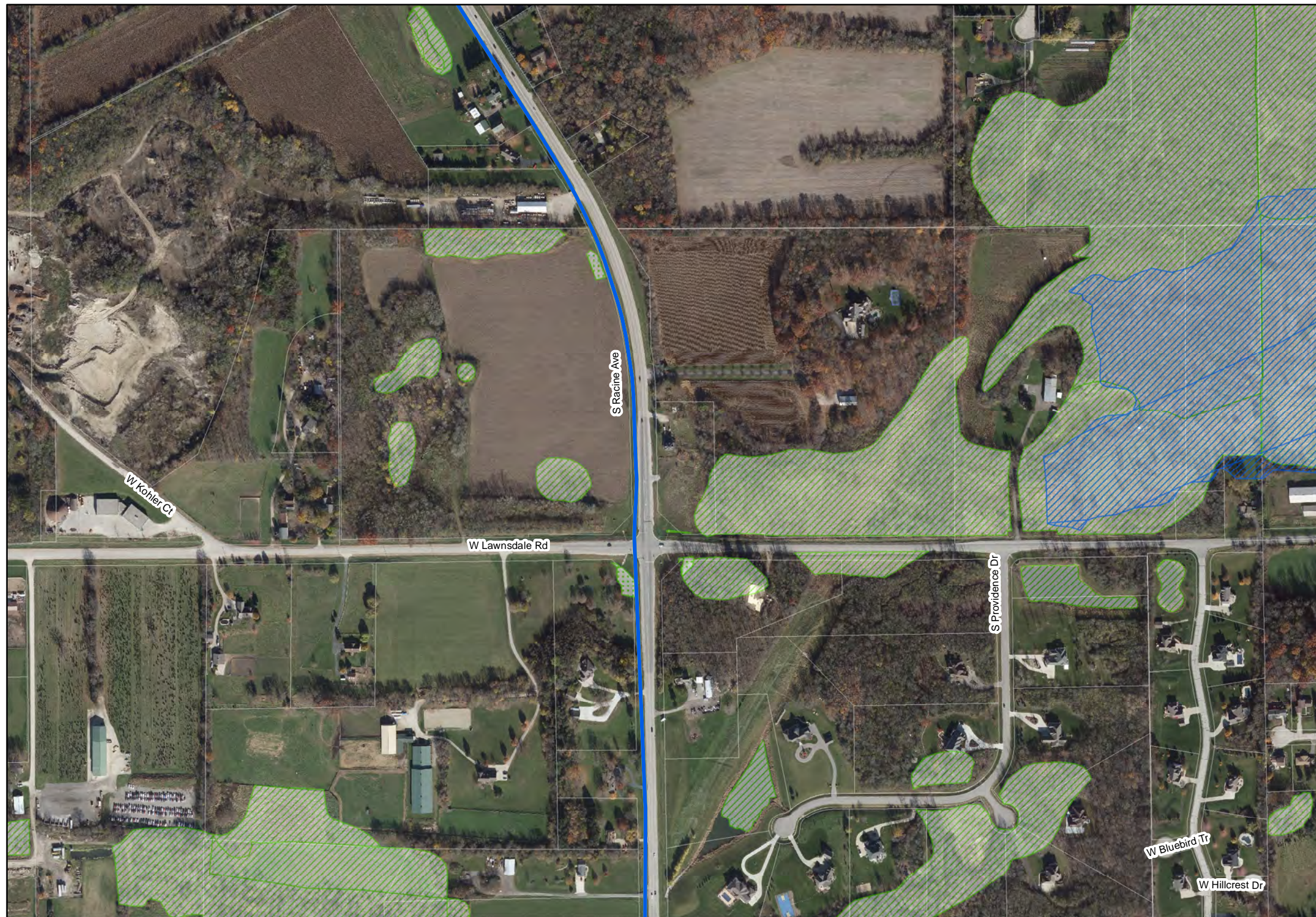


Legend













-  FEMA Flood Zone A, (Unstudied)
-  FEMA Flood Zone AE
-  Wisconsin Wetlands Inventory
-  Photo-Interpreted Wetlands
-  Tax Parcel
-  Casing (Jack and Bore Method)
-  Horizontal Directional Drilling (HDD)
-  Easement Required (50 ft wide)
-  Route Alternative M3, Water Supply Pipeline
-  Route Alternative M3, Common Corridor
-  Route Alternative 3, Return Flow Pipeline
-  P-# Photo ID from Field Investigation
See Appendix A for photos

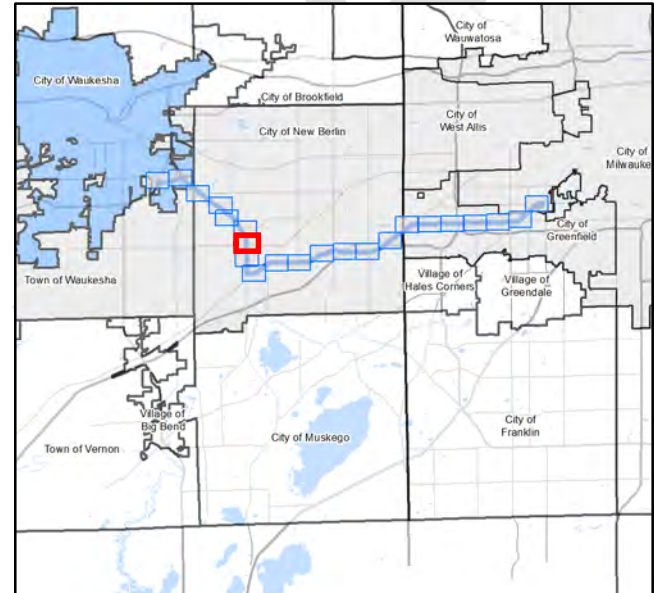


Plotted: 6/4/2018
 Document Path: C:\15310-Waukesha Great Lakes Water Supply PM-CM24 GIS\24_01_ Exhibits\Phase_2\Panels\Horizontal Alignment\PSC\Panels\RouteM3_060118_PSC.mxd



Legend

-  FEMA Flood Zone A, (Unstudied)
-  FEMA Flood Zone AE
-  Wisconsin Wetlands Inventory
-  Photo-Interpreted Wetlands
-  Tax Parcel
-  Casing (Jack and Bore Method)
-  Horizontal Directional Drilling (HDD)
-  Easement Required (50 ft wide)
-  Route Alternative M3, Water Supply Pipeline
-  Route Alternative M3, Common Corridor
-  Route Alternative 3, Return Flow Pipeline
-  P-# Photo ID from Field Investigation
See Appendix A for photos















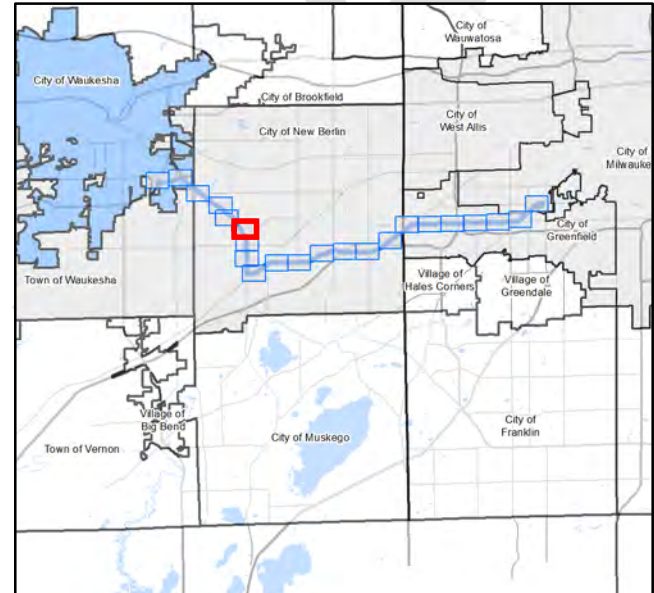
Key Map
 1" = 300'
 0 150 300 600 feet

Plotted: 6/4/2018
 Document Path: C:\15310-Waukesha Great Lakes Water Supply PM-CM24 GIS24.01_ Exhibits\Phase_2\Panel\Horizontal Alignment\PSC\Panel17RouteM3_060118_PSC.mxd



Legend

-  FEMA Flood Zone A, (Unstudied)
-  FEMA Flood Zone AE
-  Wisconsin Wetlands Inventory
-  Photo-Interpreted Wetlands
-  Tax Parcel
-  Casing (Jack and Bore Method)
-  Horizontal Directional Drilling (HDD)
-  Easement Required (50 ft wide)
-  Route Alternative M3, Water Supply Pipeline
-  Route Alternative M3, Common Corridor
-  Route Alternative 3, Return Flow Pipeline
-  P-# Photo ID from Field Investigation
See Appendix A for photos



1" = 300'
 0 150 300 600 feet















GREELEY AND HANSEN
 741 N. Grand Avenue, Suite 308
 Waukesha, Wisconsin 53186

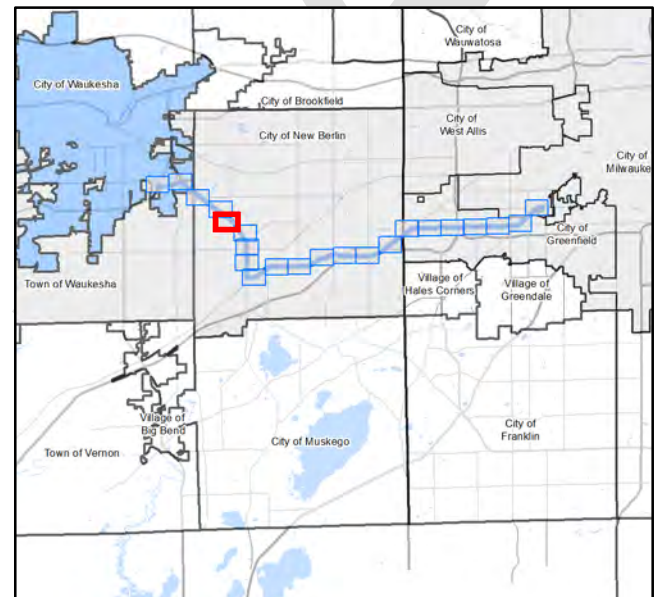
Waukesha, Wisconsin
 Great Lakes Water Supply Program
Route Alternative M3
Panel 17 of 22
 Date: 6/4/2018

Plotted: 6/4/2018
 Document Path: C:\15310-Waukesha Great Lakes Water Supply PM-CM24 GIS24.01_ Exhibits\Phase_2\Panels\Horizontal Alignment\PSC\Panels\RouteM3_060118_PSC.mxd




Legend

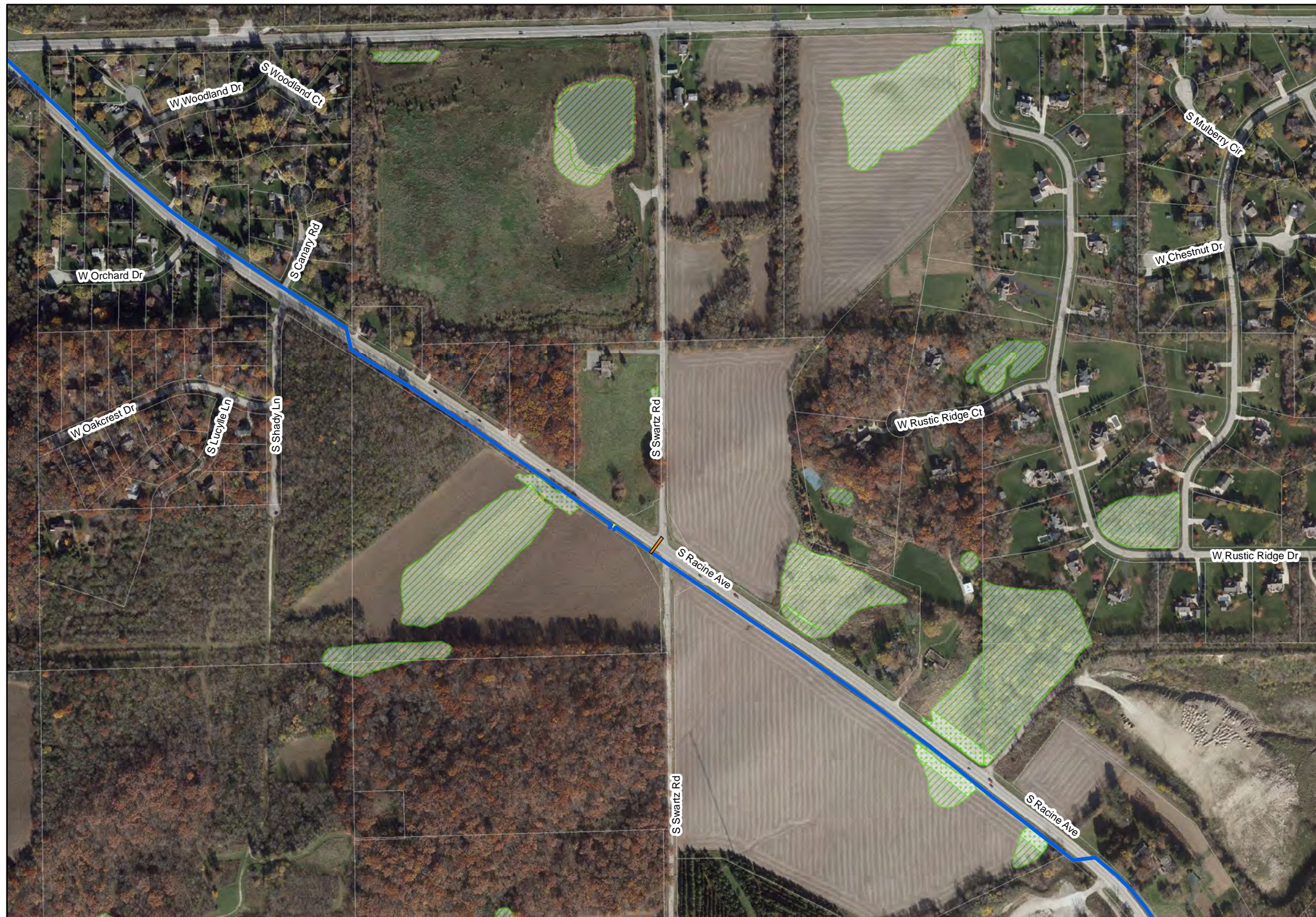
-  FEMA Flood Zone A, (Unstudied)
-  FEMA Flood Zone AE
-  Wisconsin Wetlands Inventory
-  Photo-Interpreted Wetlands
-  Tax Parcel
-  Casing (Jack and Bore Method)
-  Horizontal Directional Drilling (HDD)
-  Easement Required (50 ft wide)
-  Route Alternative M3, Water Supply Pipeline
-  Route Alternative M3, Common Corridor
-  Route Alternative 3, Return Flow Pipeline
-  P-# Photo ID from Field Investigation
See Appendix A for photos















Key Map
 1" = 300'
 0 150 300 600 feet

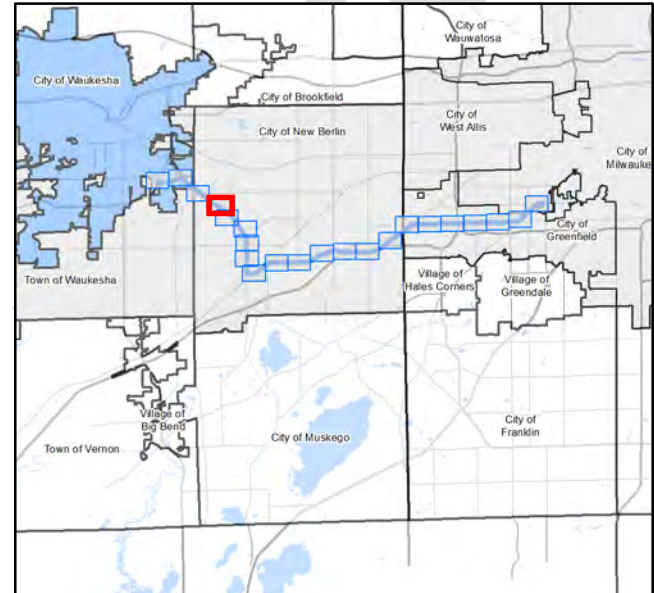


Plotted: 6/4/2018
 Document Path: C:\15310-Waukesha Great Lakes Water Supply PM-CM24 GIS\24_01_ Exhibits\Phase_2\Panels\Horizontal Alignment\PSC\Panels\RouteM3_060118_PSC.mxd



Legend

-  FEMA Flood Zone A, (Unstudied)
-  FEMA Flood Zone AE
-  Wisconsin Wetlands Inventory
-  Photo-Interpreted Wetlands
-  Tax Parcel
-  Casing (Jack and Bore Method)
-  Horizontal Directional Drilling (HDD)
-  Easement Required (50 ft wide)
-  Route Alternative M3, Water Supply Pipeline
-  Route Alternative M3, Common Corridor
-  Route Alternative 3, Return Flow Pipeline
-  P-# Photo ID from Field Investigation
See Appendix A for photos



Key Map
 1" = 300'
 0 150 300 600 feet















GREELEY AND HANSEN
 741 N. Grand Avenue, Suite 308
 Waukesha, Wisconsin 53186

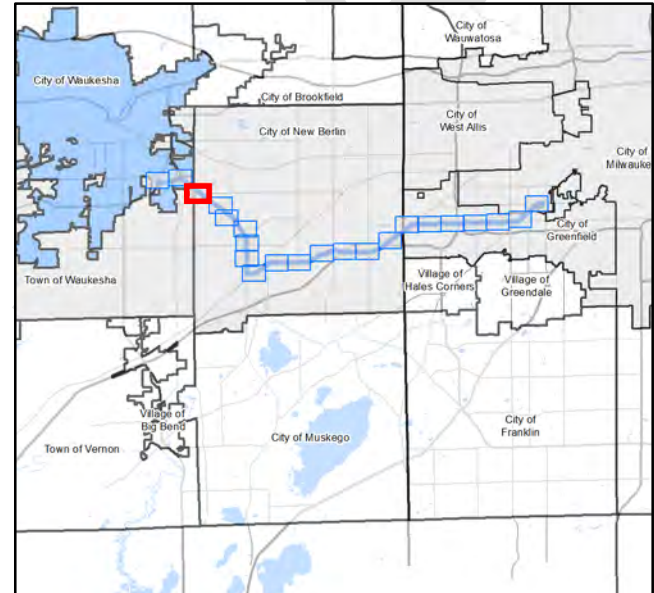
Waukesha, Wisconsin
 Great Lakes Water Supply Program
Route Alternative M3
Panel 19 of 22
 Date: 6/4/2018


Plotted: 6/4/2018
 Document Path: C:\15310-Waukesha Great Lakes Water Supply PM-CM24 GIS24.01_ Exhibits\Phase_2\Panels\Horizontal Alignment\PSC\Panels\RouteM3_060118_PSC.mxd



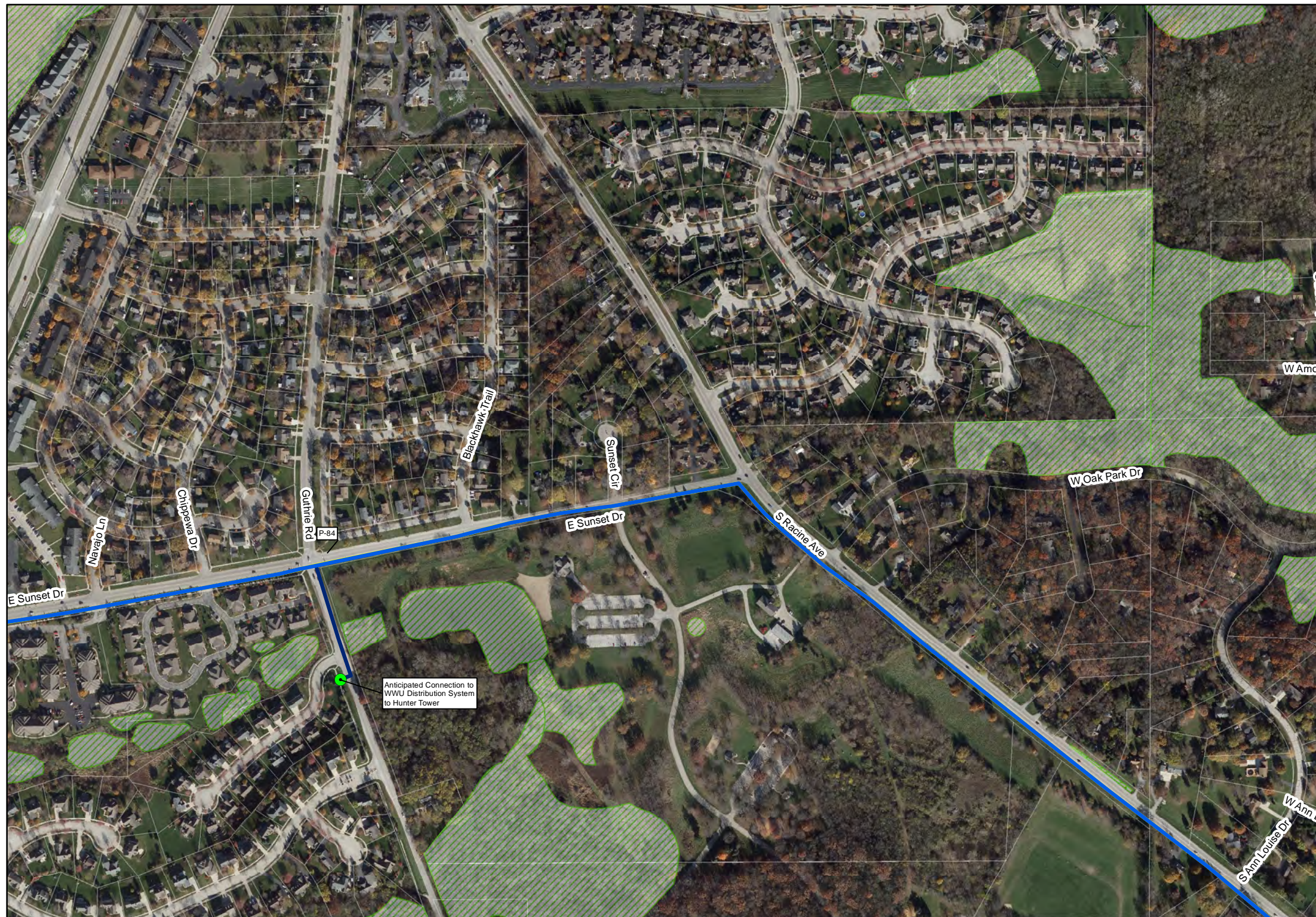
Legend

-  FEMA Flood Zone A, (Unstudied)
-  FEMA Flood Zone AE
-  Wisconsin Wetlands Inventory
-  Photo-Interpreted Wetlands
-  Tax Parcel
-  Casing (Jack and Bore Method)
-  Horizontal Directional Drilling (HDD)
-  Easement Required (50 ft wide)
-  Route Alternative M3, Water Supply Pipeline
-  Route Alternative M3, Common Corridor
-  Route Alternative 3, Return Flow Pipeline
-  P-# Photo ID from Field Investigation
See Appendix A for photos















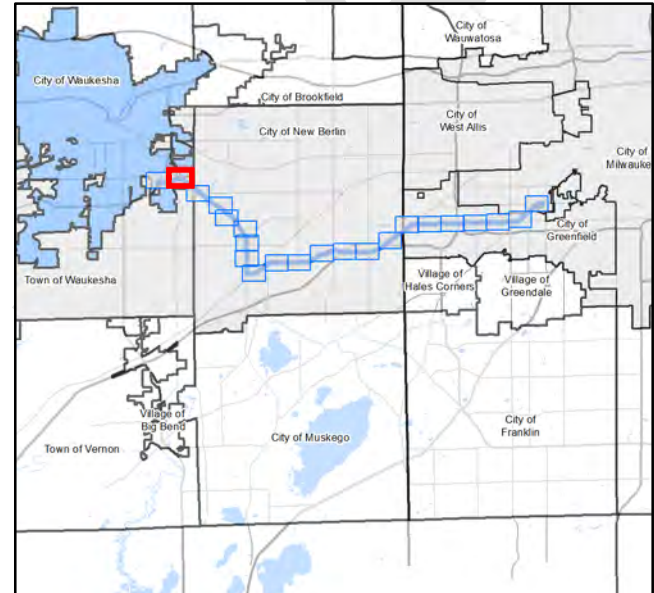
1" = 300'
 0 150 300 600 feet


Plotted: 6/4/2018
 Document Path: C:\15310-Waukesha Great Lakes Water Supply PM-CM24 GIS24.01_ Exhibits\Phase_2\Panels\Horizontal Alignment\PSC\Panels\RouteM3_060118_PSC.mxd



Legend

-  FEMA Flood Zone A, (Unstudied)
-  FEMA Flood Zone AE
-  Wisconsin Wetlands Inventory
-  Photo-Interpreted Wetlands
-  Tax Parcel
-  Casing (Jack and Bore Method)
-  Horizontal Directional Drilling (HDD)
-  Easement Required (50 ft wide)
-  Route Alternative M3, Water Supply Pipeline
-  Route Alternative M3, Common Corridor
-  Route Alternative 3, Return Flow Pipeline
-  P-# Photo ID from Field Investigation
See Appendix A for photos



Key Map
 1" = 300'
 0 150 300 600 feet















GREELEY AND HANSEN
 741 N. Grand Avenue, Suite 308
 Waukesha, Wisconsin 53186

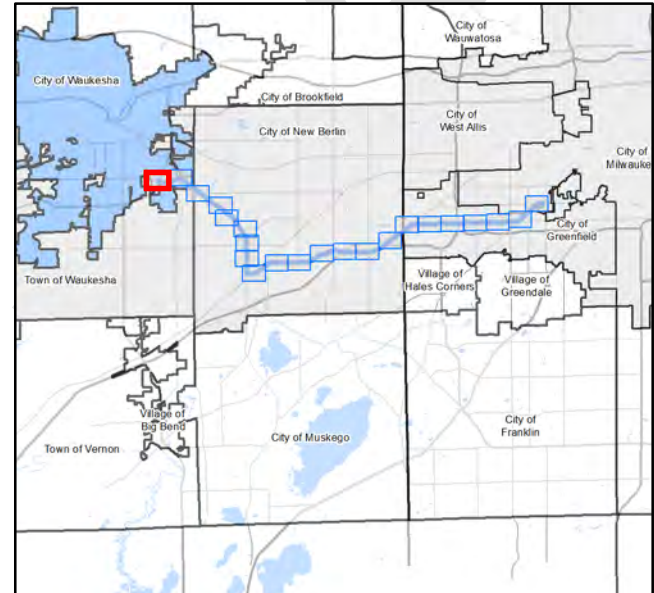
Waukesha, Wisconsin
 Great Lakes Water Supply Program
Route Alternative M3
Panel 21 of 22
 Date: 6/4/2018

Plotted: 6/4/2018
 Document Path: C:\15310-Waukesha Great Lakes Water Supply PM-CM24 GIS24.01_ Exhibits\Phase_2\Panels\Horizontal Alignment\PSC\Panels\RouteM3_060118_PSC.mxd



Legend

-  FEMA Flood Zone A, (Unstudied)
-  FEMA Flood Zone AE
-  Wisconsin Wetlands Inventory
-  Photo-Interpreted Wetlands
-  Tax Parcel
-  Casing (Jack and Bore Method)
-  Horizontal Directional Drilling (HDD)
-  Easement Required (50 ft wide)
-  Route Alternative M3, Water Supply Pipeline
-  Route Alternative M3, Common Corridor
-  Route Alternative 3, Return Flow Pipeline
-  P-# Photo ID from Field Investigation
See Appendix A for photos



Key Map
 1" = 300'
 0 150 300 600 feet