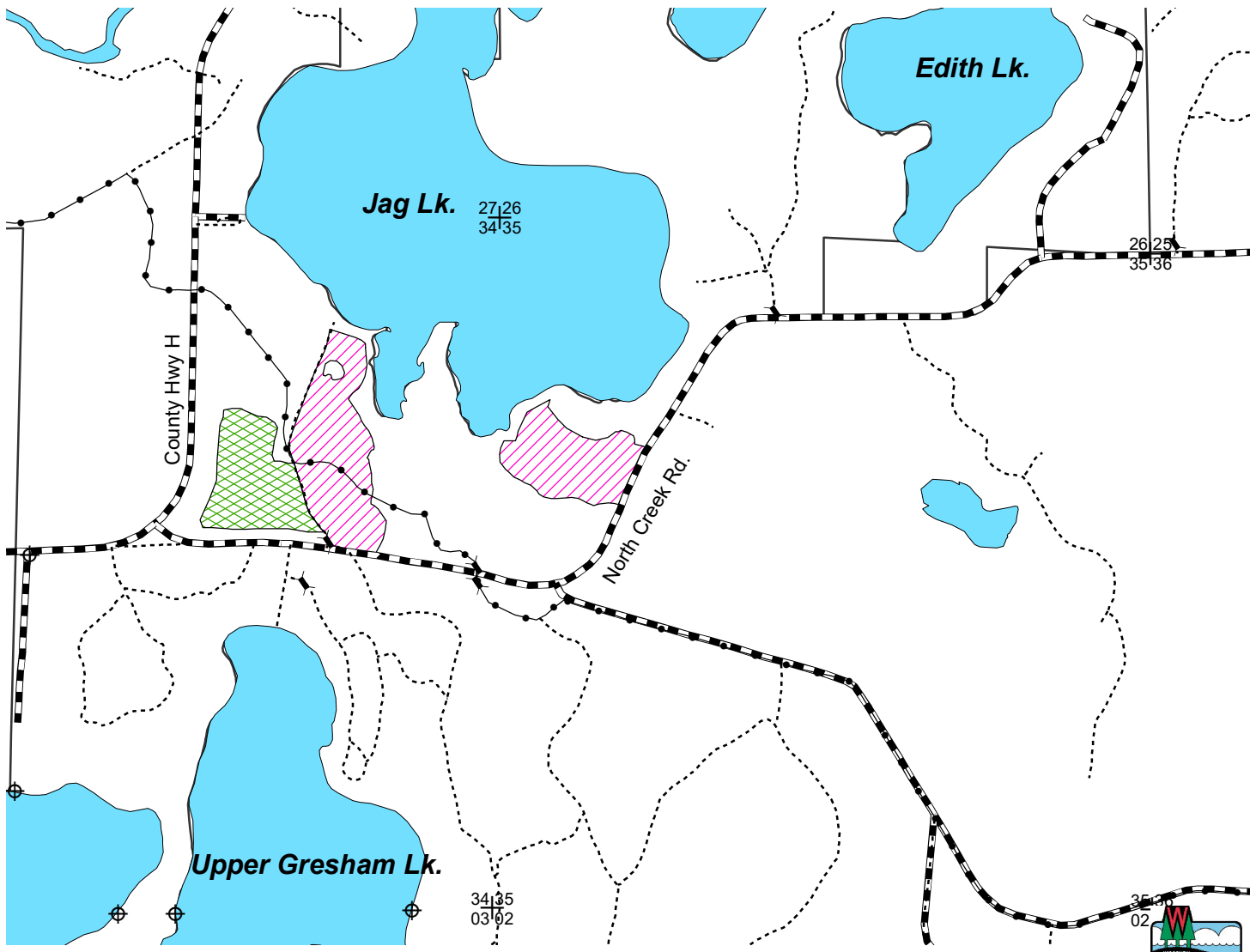


**Northern Highland - American Legion State Forest**  
**C179H Stand 1 and C180H Stand 11**  
**Not Another Jag 45 Acres**  
**Town of Boulder Junction T42N, R6E, Sections 34 and 35**  
**NHAL - SF Master Plan Mgmt Area 3 - Vilas Sandy Plains North - Forest Production**












Scale: 4" = 1 Mile  
 1:15,840



Map produced by  
 Joe Renik, 01/24

This map is not a survey  
 of the actual boundary of  
 any property this map depicts.

**Legend**

-  Highways and Town Roads
-  Woods Roads
-  Section Corner
-  Survey Marker
-  Gates
-  Snowmobile Trails
-  Lakes
-  Aspen Stand 1
-  Aspen Stand 11



**C179 Stand 1 (13 acres) Aspen stand with an origin of 1971. Stand will undergo a coppice with standards to regenerate the aspen and maintain the existing conifer component.**

**C180 Stand 11 (32 acres) Aspen stand with an origin of 1971. Stand will under go a coppice with standards to regenerate the aspen and maintain the existing conifer component.**