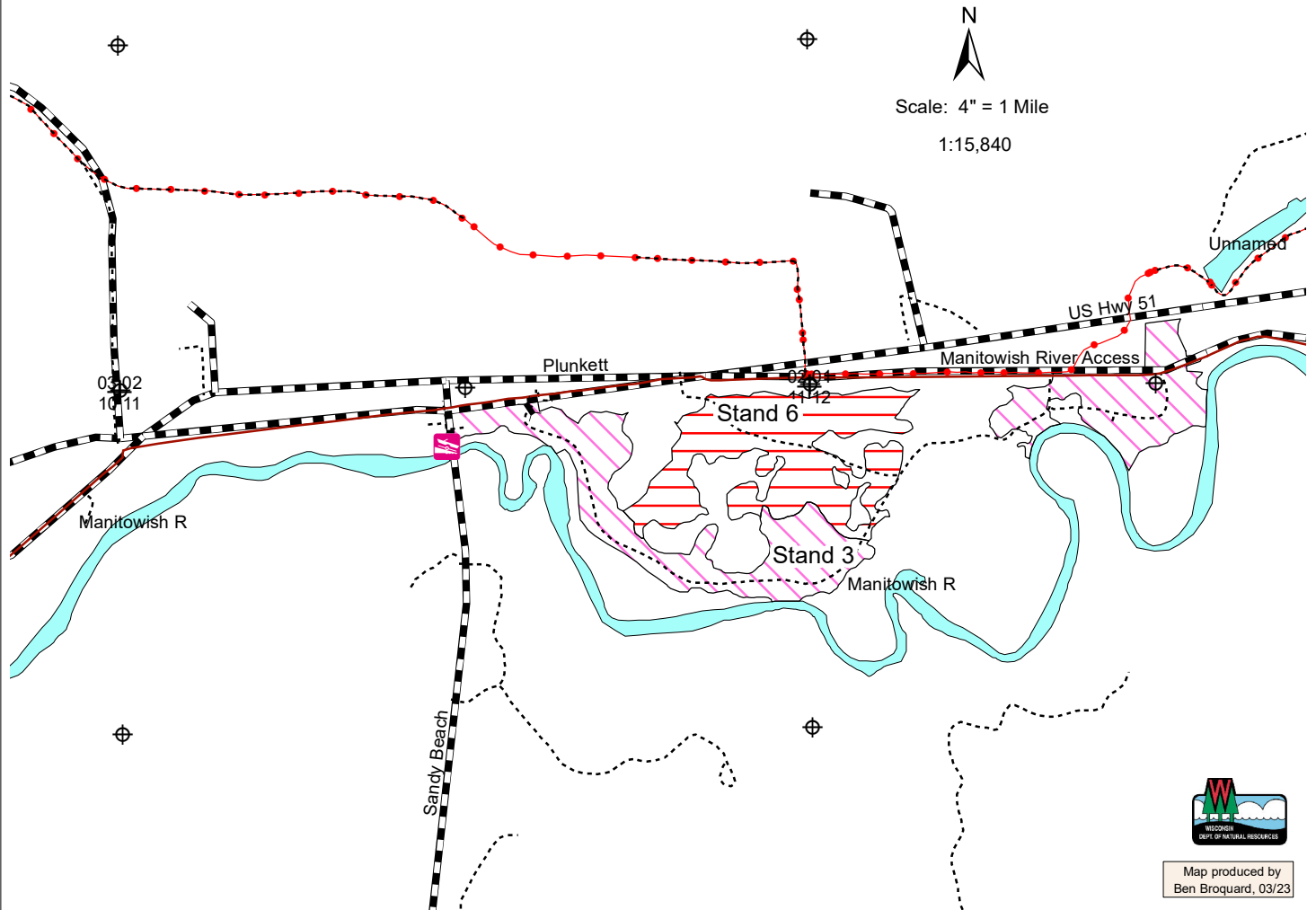







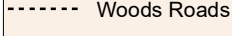
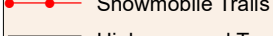
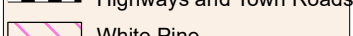
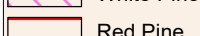
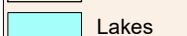



**Northern Highland - American Legion State Forest**  
**C271 Stands 3, 6**  
**Camp Mercer - 79 acres**  
**Town of Mercer**  
**T42 R4E Sec 1, 11, 12**  
**NHAL Master Plan: Area 2 Manitowish Peatland & Area 15 Manitowish River**



**Legend**

-  Survey Marker
-  Gates
-  Boat Landing
-  Berms
-  Section Corner
-  Keg/Swamp
-  blacktop\_bicycle
-  Woods Roads
-  Snowmobile Trails
-  Highways and Town Roads
-  White Pine
-  Red Pine
-  Lakes

C271H Stand 3 ( 47 acres) - White Pine stand origin 1881, Stand 3 contains a large portion of Camp Mercer and also borders the Manitowish River. Scheduled to meet with NCA specialist, local historians and archeologist for a field visit to discuss possible management.

C271H Stand 6 (32 acres) - Red Pine origin 1947. Prescription will be a thinning to promote growth, and vigor and to release crop trees.