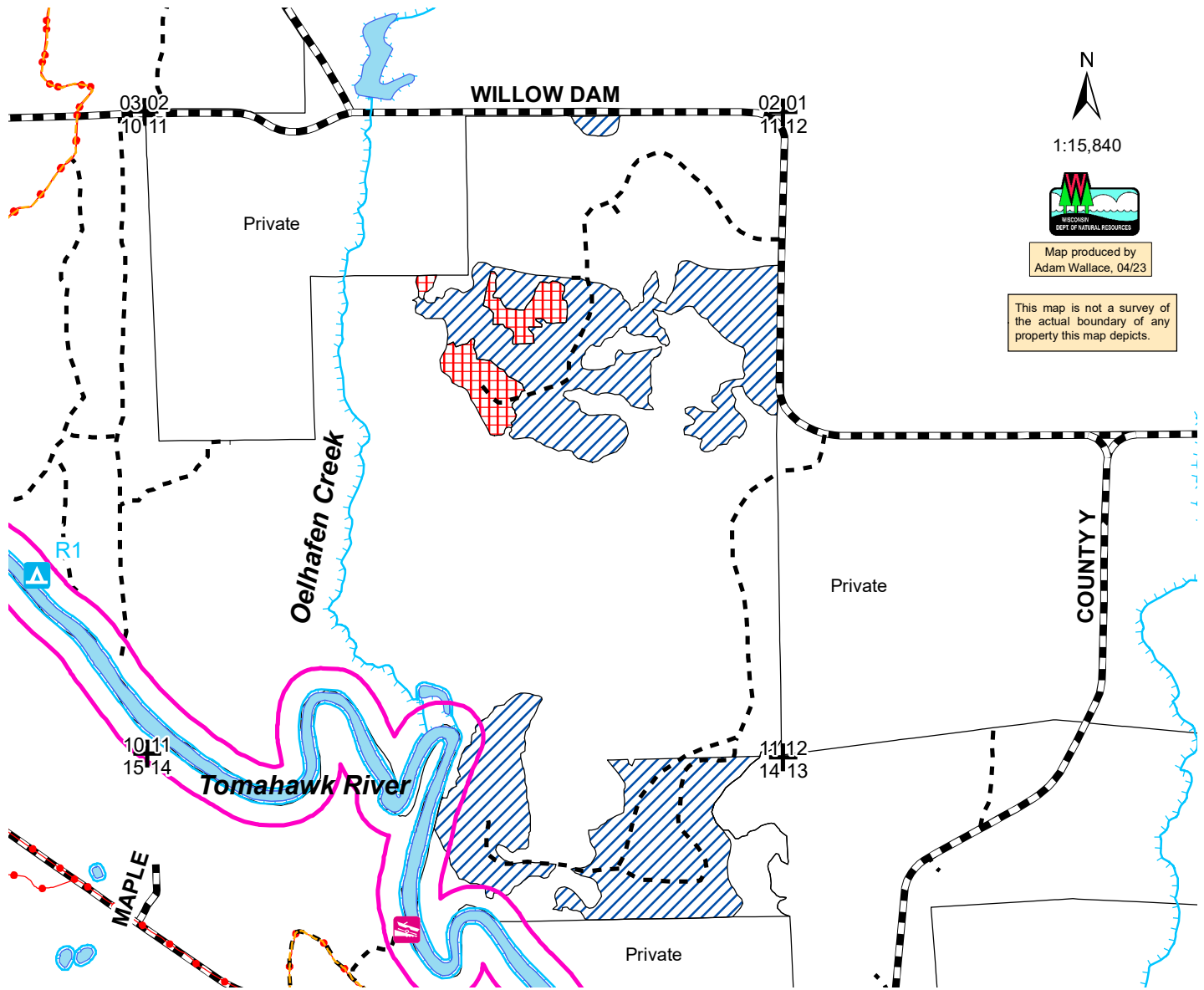



**Willow Flowage Scenic Waters Area
 Compartment 1 Stands 4 & 15
 Oelhafen Creek Aspen - 120 acres
 Town of Little Rice, Oneida County, T37N R5E Sections 11 & 14
 Willow Flowage Master Plan: Area 1 - Forested Backlands Forest Production &
 Area 4 - Tomahawk River Scenic Management**













N
 1:15,840



 Map produced by
 Adam Wallace, 04/23

This map is not a survey of
 the actual boundary of any
 property this map depicts.

Legend

-  River 200ft Scenic Buffer
-  Section Corners
-  Woods Roads
-  Snowmobile and ATV Trail
-  Town/County Roads
-  Creeks
-  Campsite
-  Canoe Landing
-  Lakes/Rivers

 Stand 4 (109 acres) - is a 1974 origin aspen stand with balsam fir as the secondary timber type. The aspen will be regenerated via a coppice cut with standards, except within the Scenic Management Area where it will be thinned to encourage longer lived species.

 Stand 15 (11 acres) - is 1935 red pine with a few scattered white pine. The stand was last thinned around 2006 prior to DNR ownership. The stand will be thinned again to improve stand health and vigor.