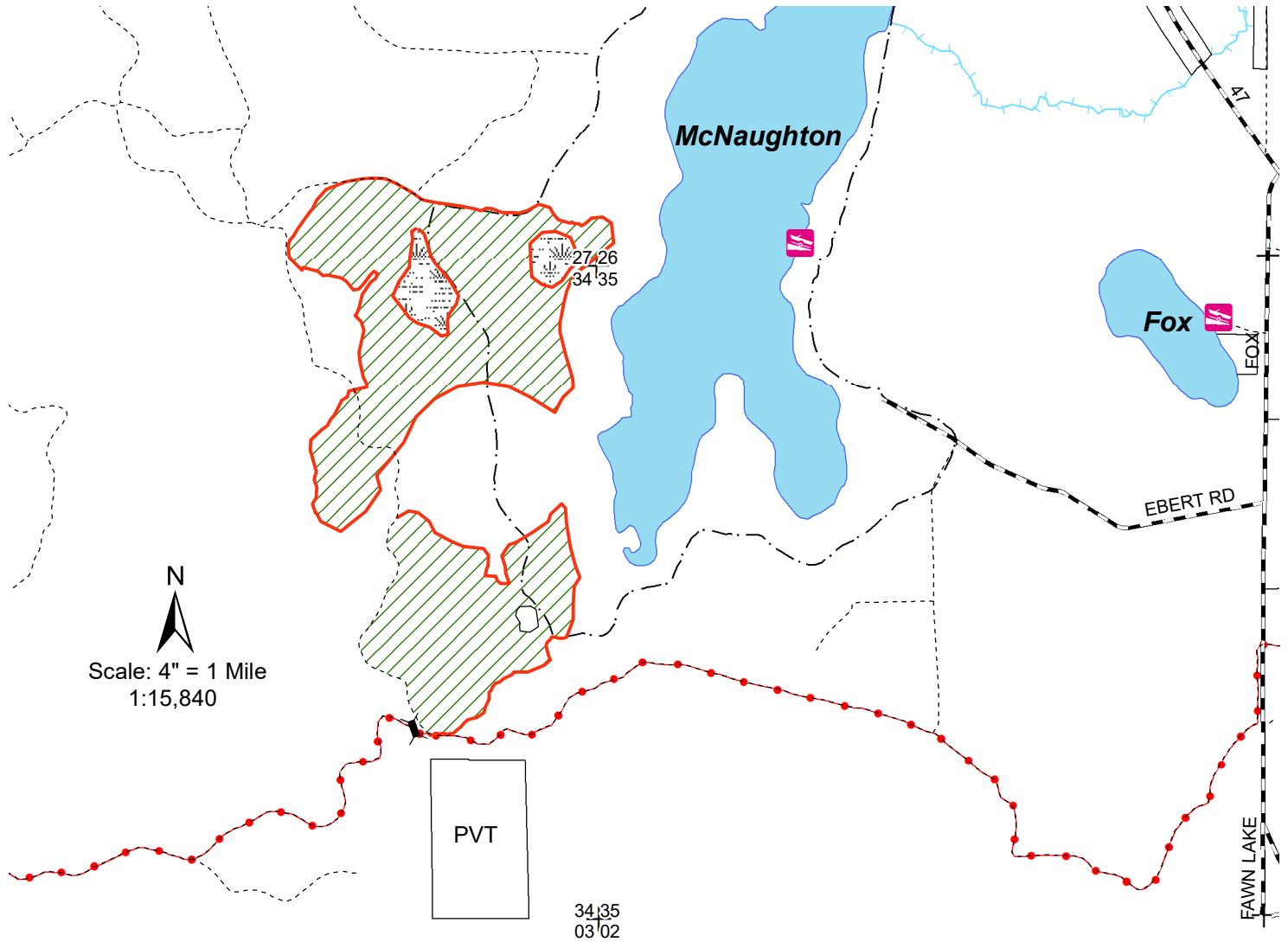












**Wisconsin Department of Natural Resources
 Timber Sale
 Tract 15-22 McKnotty Aspen
 T38N, R7E, Sections 26, 27 & 34
 Harvest Acres - 124**



Legend

-  Boat Landing
-  Gates
-  Woods Roads
-  Red Line
-  Keg
-  Town and County Roads
-  Snowmobile Trails
-  Harvest Area
-  Lakes
-  Section Corner
-  Ski Trail

 Harvest Area (124 Acres) cut all aspen, maple, and fir including 1-5" stems.

**Seasonal Restriction: Harvesting is only permitted between
 July 31st and December 1st.**

The entire sale area lies within Management Area 6: Oneida Sandy Plains - Forest Production
 This map is not a survey of the actual boundary of any property this map depicts

Northern Highland-American Legion State Forest TRACT NO. 15-22
McKnotty Aspen

Oneida County

Town 38 North, Range 7 East (Lake Tomahawk Township)

Section 26- GL 1, GL 4

Section 27- SWSE, SESE

Section 34- NENE, NWNE, SWNE, SENE, NESE, NWSE

No bid bond is required.

The cutting area is approximately 124 acres.

Even-aged regeneration using a Coppice with Standards Harvest (e.g. aspen regeneration cuts)

All trees that will yield one or more 100-inch sticks to a 4" top diameter will be cut and utilized within the designated red paint line boundary.

Whole tree utilization is NOT allowed.

ESTIMATED VOLUME (TONS)
MINIMUM TOP DIAMETER

<u>SPECIES</u>	<u>4"</u>
Balsam Fir	255
Aspen	7500
Mixed Hardwood ¹	1380

Total Minimum Bid Value: \$98,248.50

Mixed Hardwood¹ includes 80% Red Maple and 20% Hard Maple (Conversion Factor= 2.325)
The total sale contains approximately 74 tons/acre or 33 cords/acre.

Special Conditions:

1. Harvesting will be allowed between July 31- December 1.
2. The McNaughton ski trail can be used to haul timber, but improvements to the trail will be allowed on a limited basis and must be approved by the administering timber sale forester and the NHAL trail coordinator.
3. Crossing the McNaughton Ski Trail will be allowed at designated crossing areas determined by the logger and forester.
4. No harvesting will take place within 100 feet of McNaughton Lake
5. Cutting must be concurrent for all species being harvested.
6. Do not cut, knock down or utilize any dead trees.
7. Slash within 50 feet of all roads and trails must be lopped and/or scattered to lie within two feet of the ground and be pulled back 10' behind the tree line concurrently with cutting.
8. Whole tree utilization or biomass harvesting is not allowed.
9. Follow WI BMP's for water quality at all times.
10. Additional roads and landings must be approved by the timber sale administrator (or designee) in advance of use.