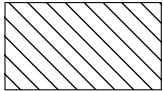



Tract 6-24 (Simmer Down) - Flambeau River State Forest

Parts of: SE1/4 Sec.12 T36N-R4W, Town of Cedar Rapids;
S1/2 Sec. 7 T36N -R3W, Town of South Fork, Rusk County

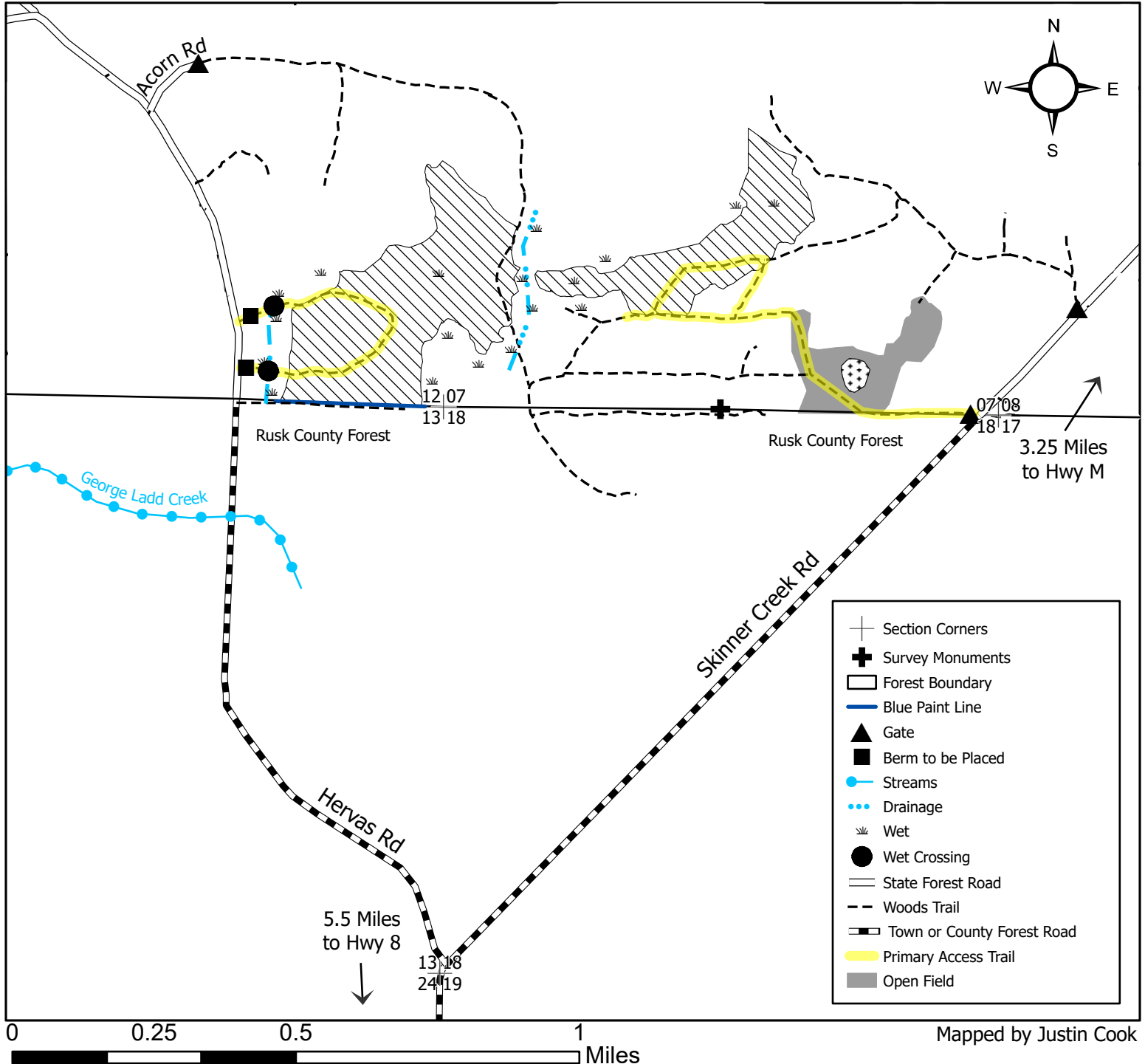


Selection area (91 acres) - Bounded by red and blue paint. Harvest all orange marked trees within the designated boundaries. Sever all orange marked unmerchantable stems. Leave all snags. Avoid damaging existing regeneration.



Coppice area (1 acres) - Surrounded by open field. Harvest all trees greater than 1". Leave all 1) Conifers, 2) snags.

Total acres: 92



Scale: 1:15,840

This map is for informational purposes only and may not have been prepared for or be suitable for legal, engineering or surveying purposes. The user is solely responsible for verifying the accuracy of information before using for any purpose. By using this product for any purpose user agrees to be bound by all disclaimers found here: <https://dnr.wisconsin.gov/legal>.