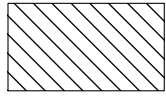



Tract 3-23 (Bird In Hand) - Flambeau River State Forest

Parts of: E1/2 SE1/4 S9; S1/2, NWSE, and SW S10; NENW S15 T37N-R3W,
Town of Winter, Sawyer County

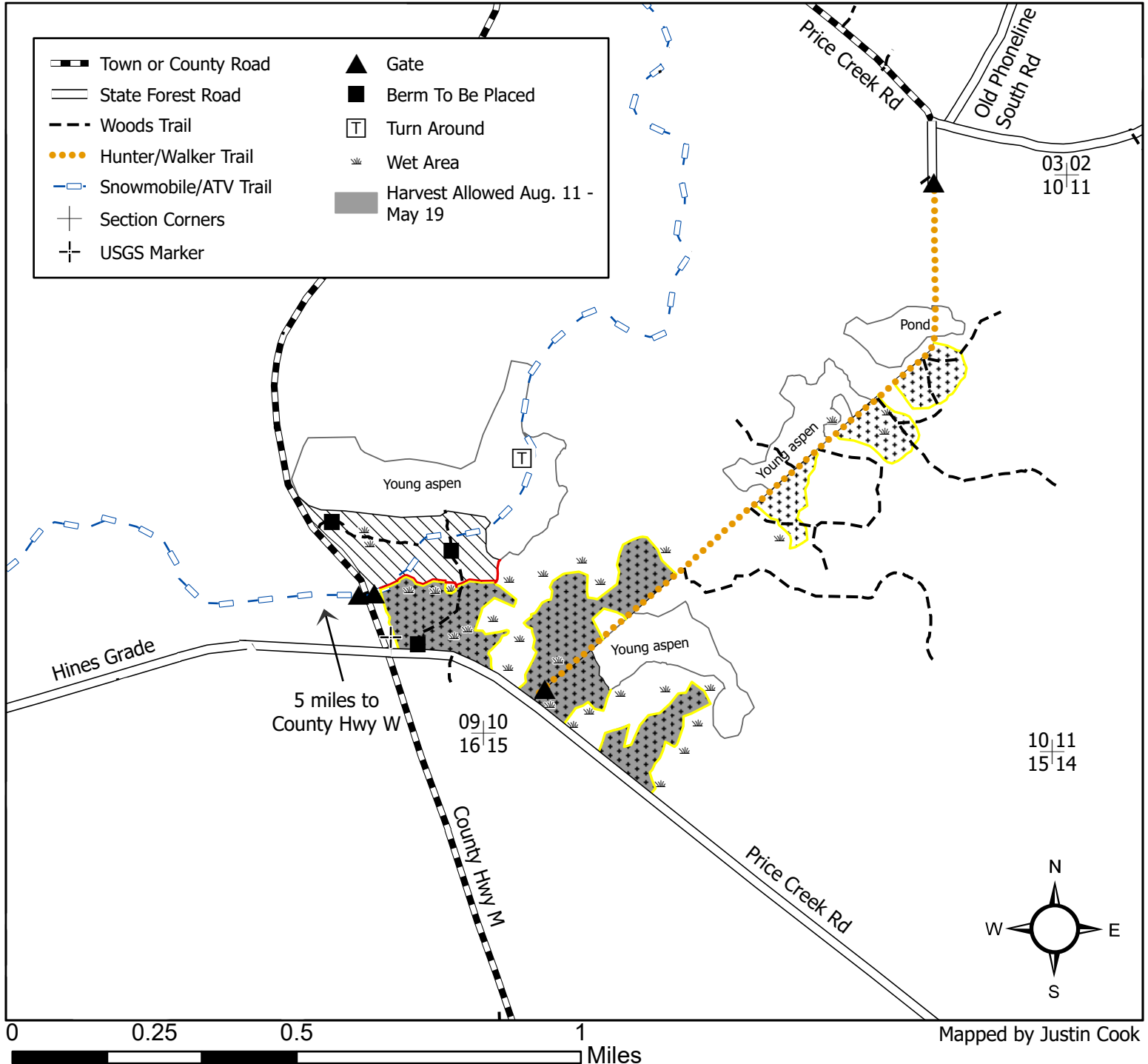


Selection area (21 acres) - Bounded by red paint, young aspen, and County Hwy M. Harvest all orange marked trees within the designated boundaries. Sever all orange marked unmerchantable stems. Leave all snags.



Coppice area (65 acres) - Bounded by yellow paint, Price Creek Rd, hunter/walker trail, and young aspen. Harvest all trees greater than 1". Leave all 1) hemlock, 2) cedar, 3) white pine, 4) oak, 5) spruce, 6) cherry, 7) green marked trees, 8) all snags.

Total acres: 86



Scale: 1:15,840

This map is for informational purposes only and may not have been prepared for or be suitable for legal, engineering or surveying purposes. The user is solely responsible for verifying the accuracy of information before using for any purpose. By using this product for any purpose user agrees to be bound by all disclaimers found here: <https://dnr.wisconsin.gov/legal>.

Mapped by Justin Cook