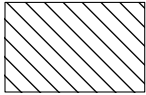
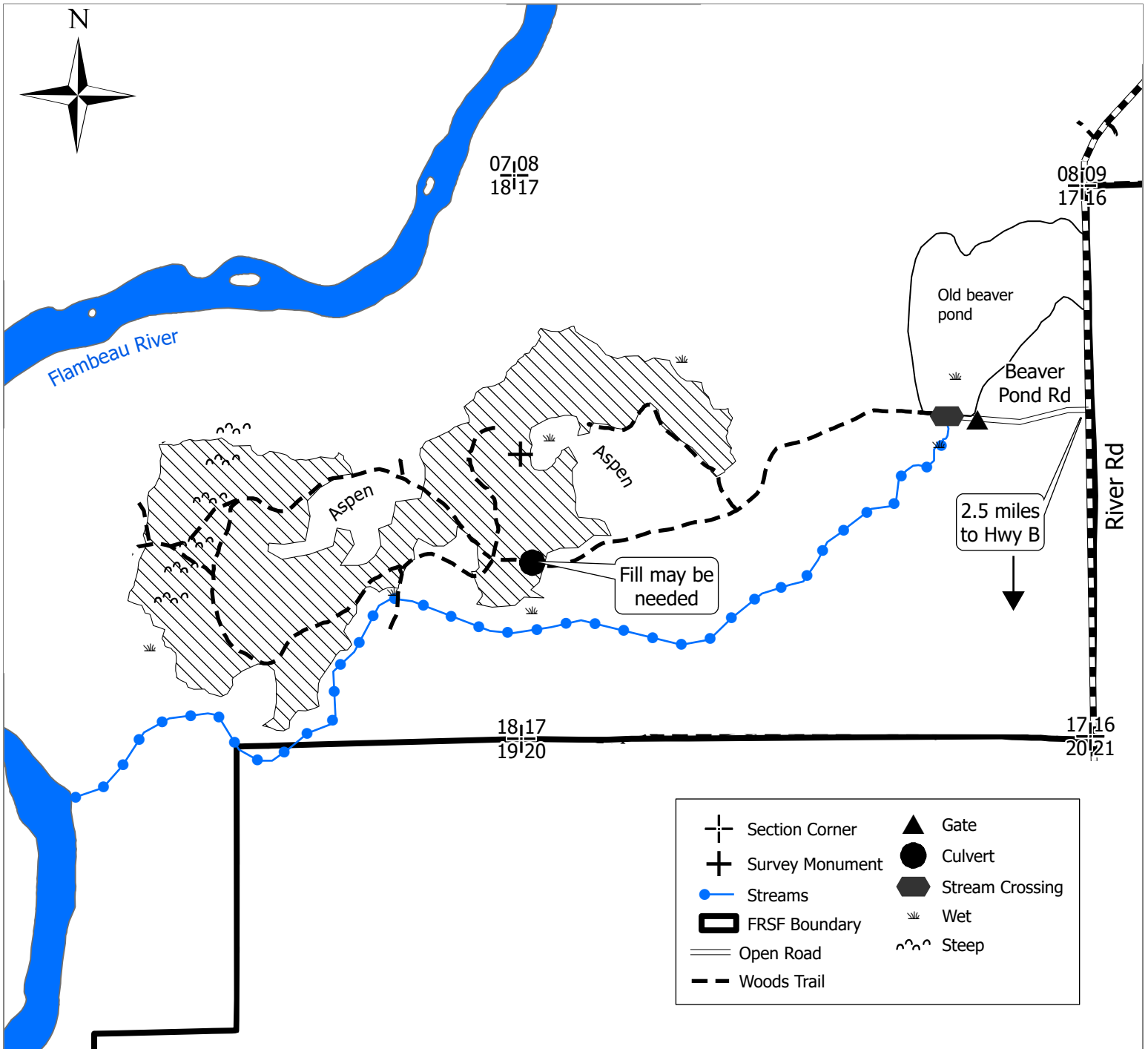


# Tract 7-22 (Slope Oak) - Flambeau River State Forest


Parts of: SWNW, SENW, NWSW, NESW Sec. 17; Parts of: S1/2, SENE Sec. 18, T36N-R4W, Rusk County



**Selection area (168 acres)** - Bounded by red paint. Harvest all orange marked trees within the designated boundaries. Sever all unmerchantable stems marked with orange paint. Avoid cutting or damaging saplings marked in blue.



+	Section Corner	▲	Gate
+	Survey Monument	●	Culvert
—●—	Streams	⬡	Stream Crossing
▭	FRSF Boundary	☁	Wet
—	Open Road	〰	Steep
- - -	Woods Trail		



Mapped by Ron Weber/Justin Cook

"This map is not a survey of the actual boundary of any property this map depicts"