

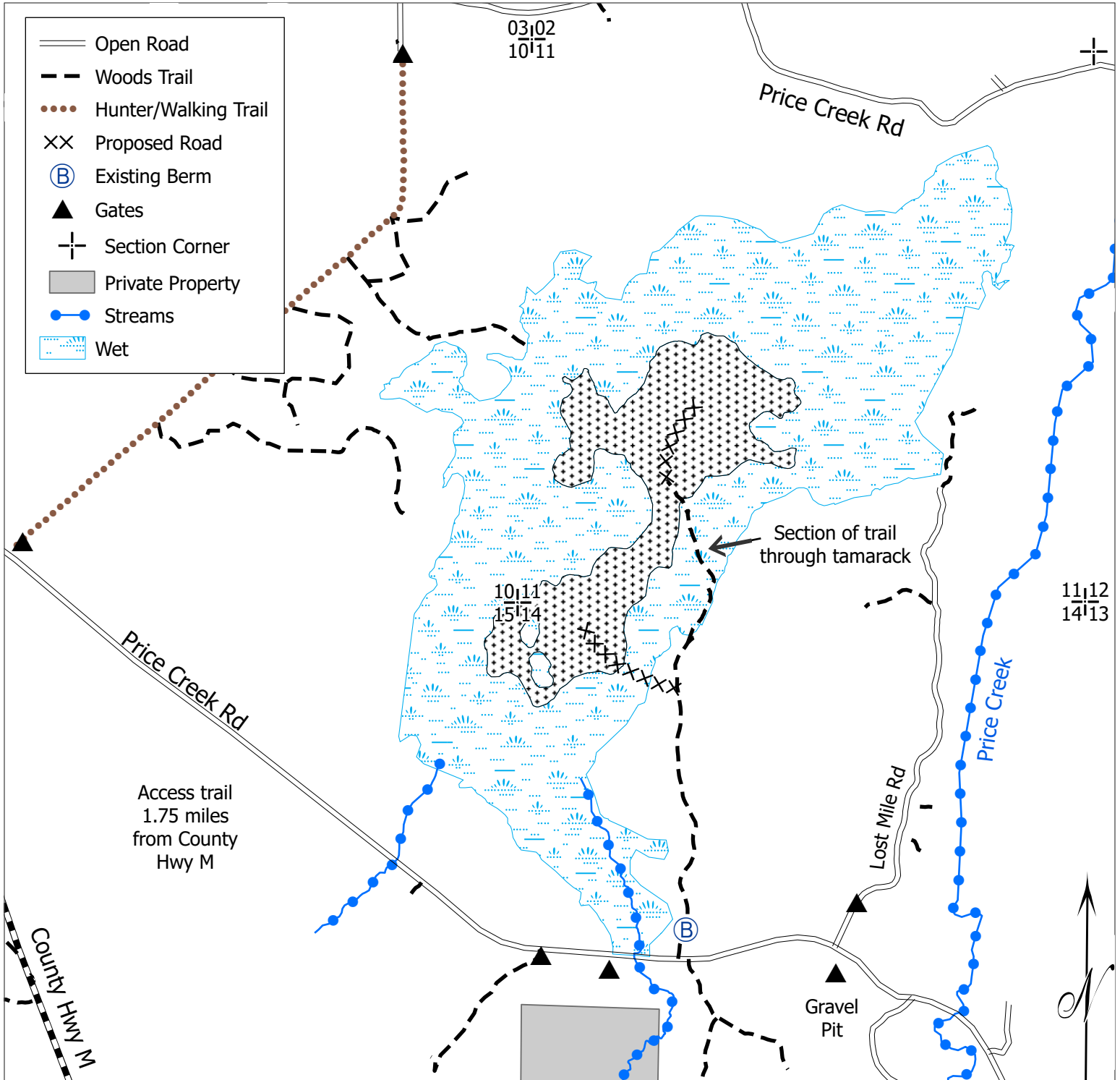


Tract 6-22 (Berm Burner) - Flambeau River State Forest

Parts of: SW1/4 Sec. 11, NWNW Sec. 14, NENE Sec. 15, T37N - R3W, Sawyer County



Coppice area (83 acres) - Bounded by red paint. Harvest all trees greater than 1" Except for: 1) hemlock, 2) white pine, 3) cedar, 4) oak, 5) elm, 6) tamarack, 7) green marked trees.



Mapped by Justin Cook

"This map is not a survey of the actual boundary of any property this map depicts"