




**Tract 10-22 (Pair of Ponds) – Flambeau River State Forest**  
 Parts of: NWNW Sec. 27; E1/2 NE, SWNE Sec. 28, T 37N-R3W, Sawyer County

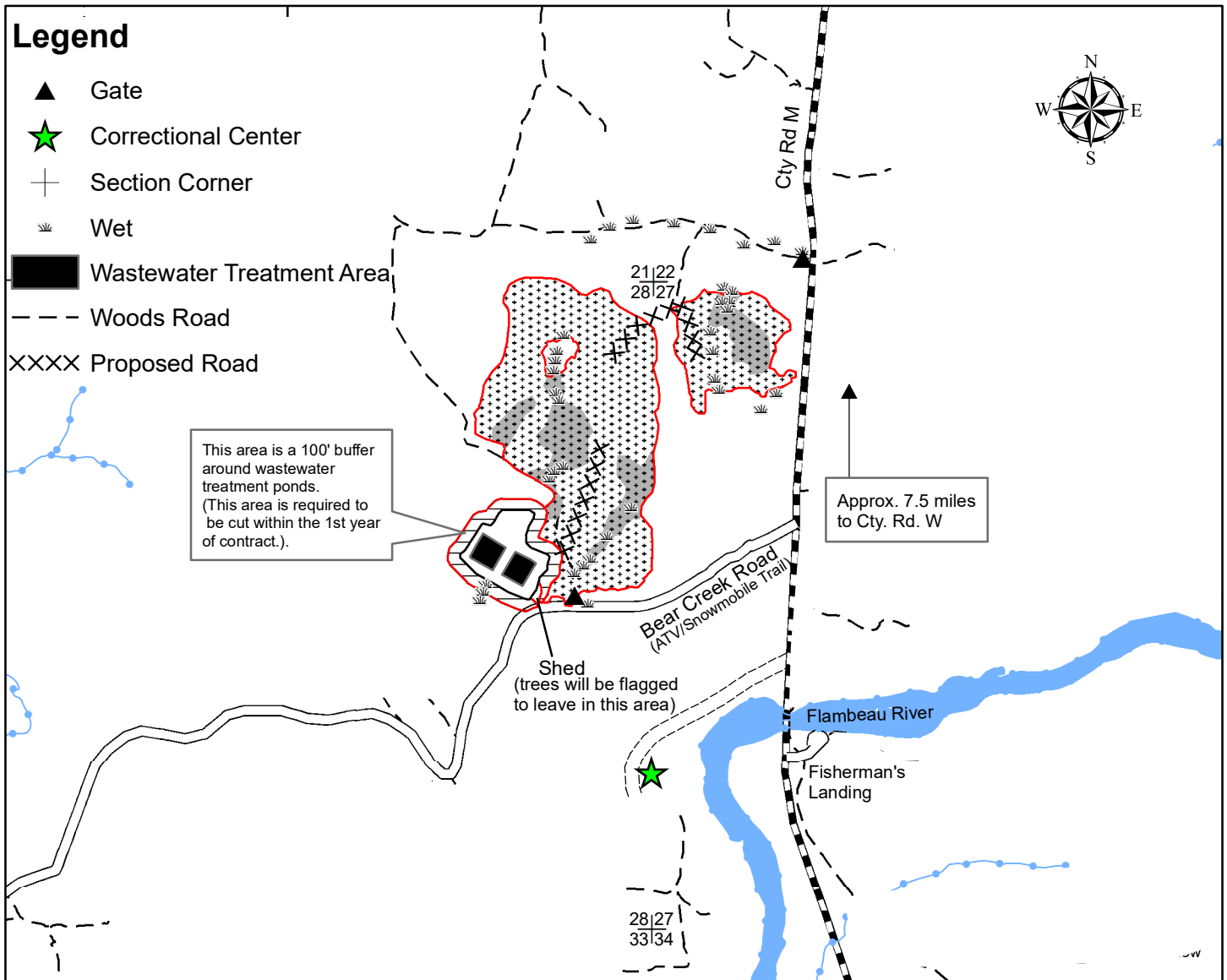


Total Acres: 82

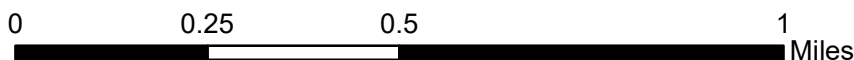
 **Aspen Coppice (61 acres)** – Bounded by red paint and Bear Creek Road. Harvest all trees greater than 1" except for: 1) hemlock, 2) white pine, 3) cedar, 4) oak.

 **Black Ash/Red Maple Coppice (16 acres)** – Not bounded by paint. Harvest all trees greater than 1" except for: 1) hemlock, 2) white pine, 3) cedar, 4) oak.

 **Wastewater Treatment Pond Area (5 acres)** – Bounded by red paint, Bear Creek Road, and grass area. Cut all trees greater than 1" except for: hemlock  
 (Intent is to release existing regeneration and to provide aeration for treatment ponds)



1:15,840



Mapped by Heidi Brunkow

*"This map is not a survey of the actual boundary of any property this map depicts"*