

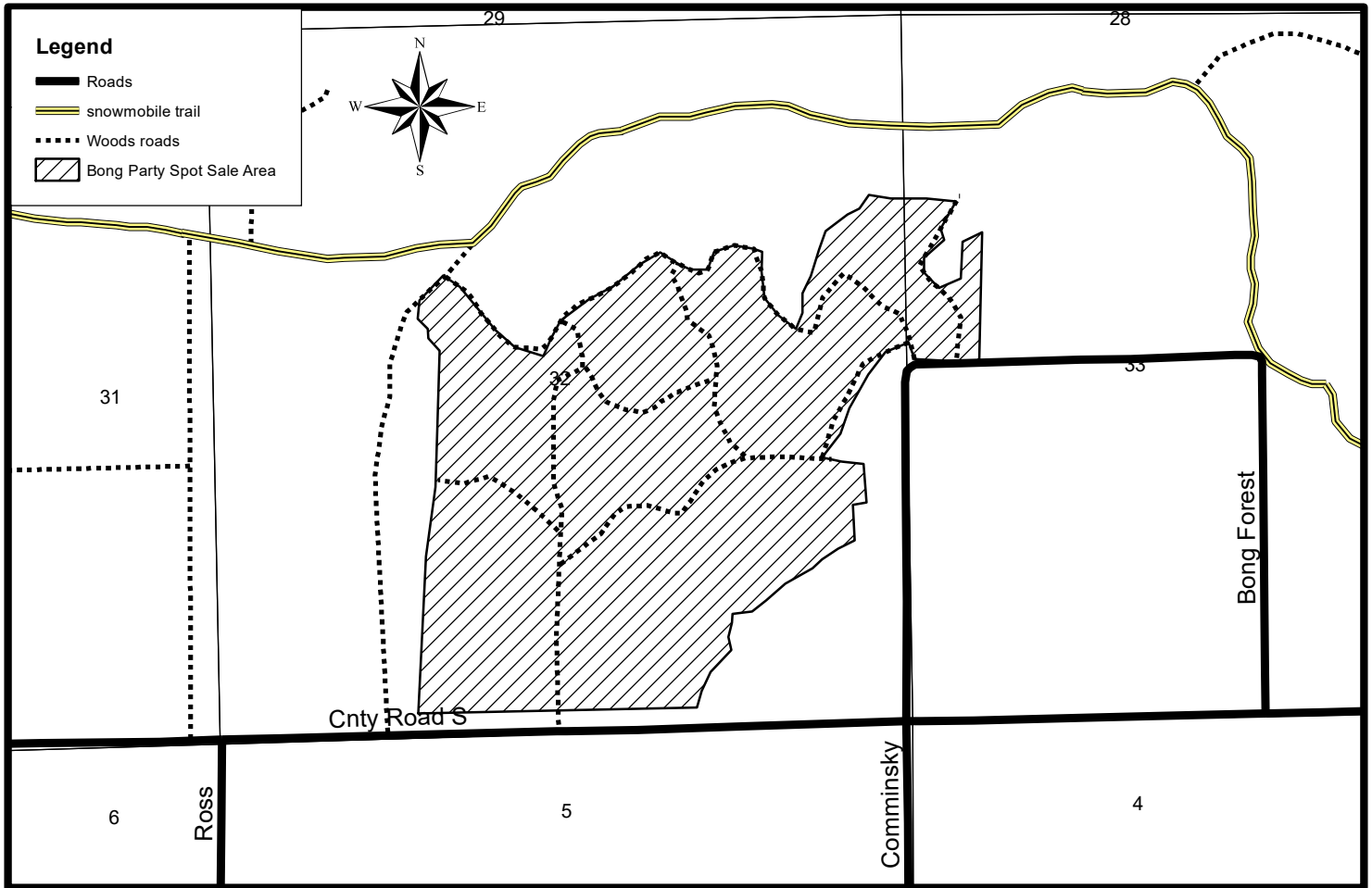


Brule River State Forest

Sale Name: Bong Party Spot			Tract Number: 7-21	Estimated Volumes: TONS			
Twp: 46N	Range: 10W	Section: 32,33	Compartment: 29	Species	TONS	TONS	
Township: Highland		Stand: 7	Acres: 231		4" Top	Whole Tree	Ave DBH
Soil: Sand	Topography: Flat				Red Pine	4900	NA
Seasonal Restrictions: No harvesting activity between March 20 and July 31.							
Red Pine second thinning. Ave DBH of cut trees 9"							
				Minimum Bid	\$79,380		



1. Sale boundaries marked in red paint, or bounded by obvious roads or cover type changes.
 2. Cut all trees marked in orange paint. Utilize all trees which contain one or more 100" stick to a 4-inch top diameter. Slash height must not exceed 3 feet.
 3. No harvesting activity between March 20 and July 31.
 4. New road and/or landing construction must be approved by property manager or contract administrator.
- **** This map is not a survey of the actual boundary of any property this map depicts.