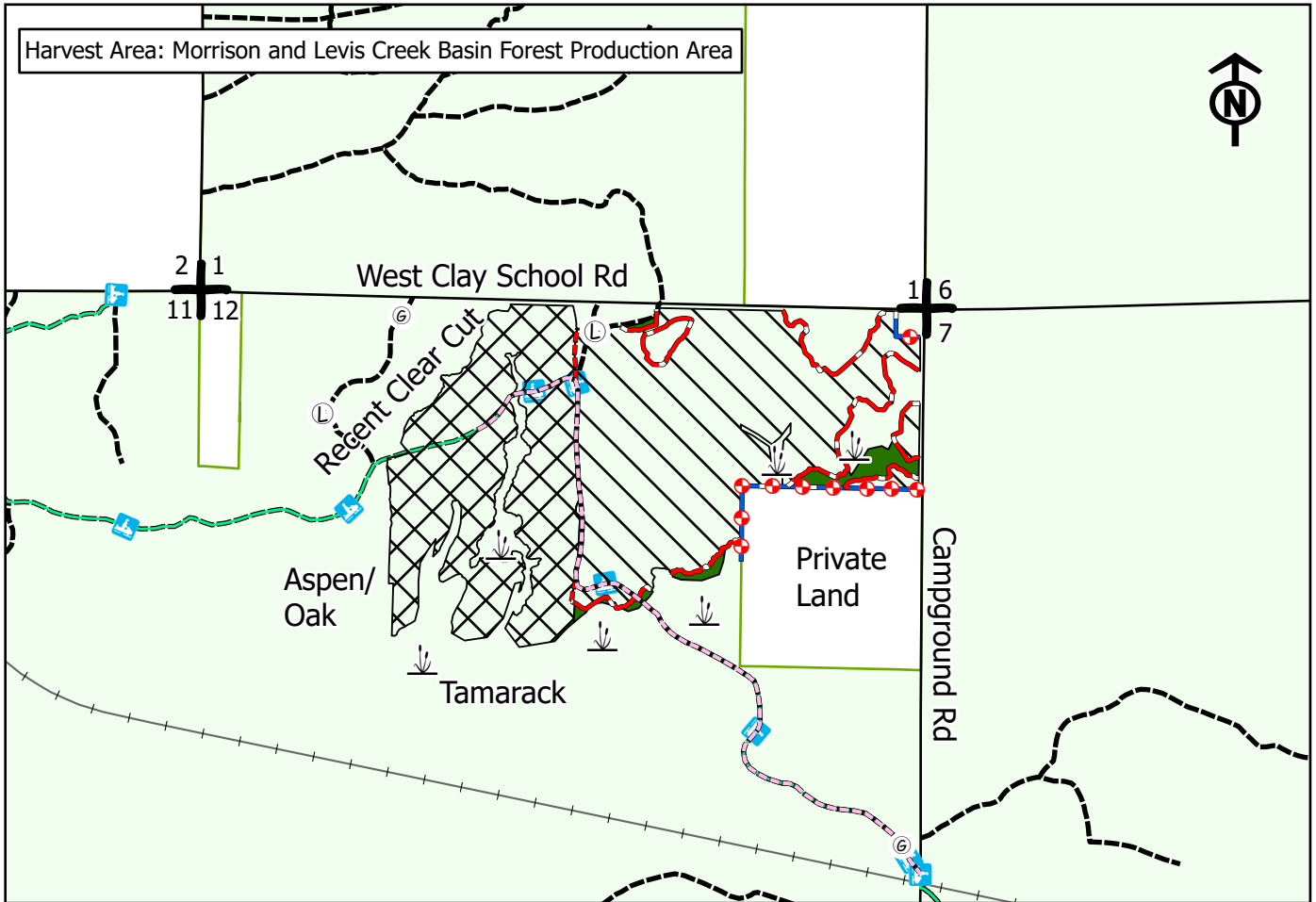


**BLACK RIVER STATE FOREST
TIMBER SALE MAP
T22N-R3W Sec 12
Tract # 21-25 Cabin Fever**




Latitude: 44.405995
Longitude: -90.361883














Sale Size: 130 acres
Map Scale 1" = 1/4 mile



This sale will require stump treatment for HRD unless harvesting occurs between December 1 and March 31!

Most of the harvest area will require very dry or frozen ground conditions!

-  55 Acre White Pine Thinning: Harvest all trees marked with orange paint.
-  75 Acres Jack Pine Regeneration harvest: Cut all trees greater than 5" at DBH. Except Oak greater than 14" in DBH, White and Red Pine greater than 20" in DBH, and Tamarack.
-  4.4 Acres Green Tree Retention.

- | | | |
|---|---|--|
|  Blue Paint Line |  Section Corners |  Black River SF |
|  Double-Sided Red Paint Line |  Survey Marker |  Landings |
|  Red Paint Line |  Wetland |  Gate |
|  Woods Road |  Railroad |  ATV/Snowmobile trail |
-  This section of the ATV/Snowmobile trail is restricted to frozen ground conditions.