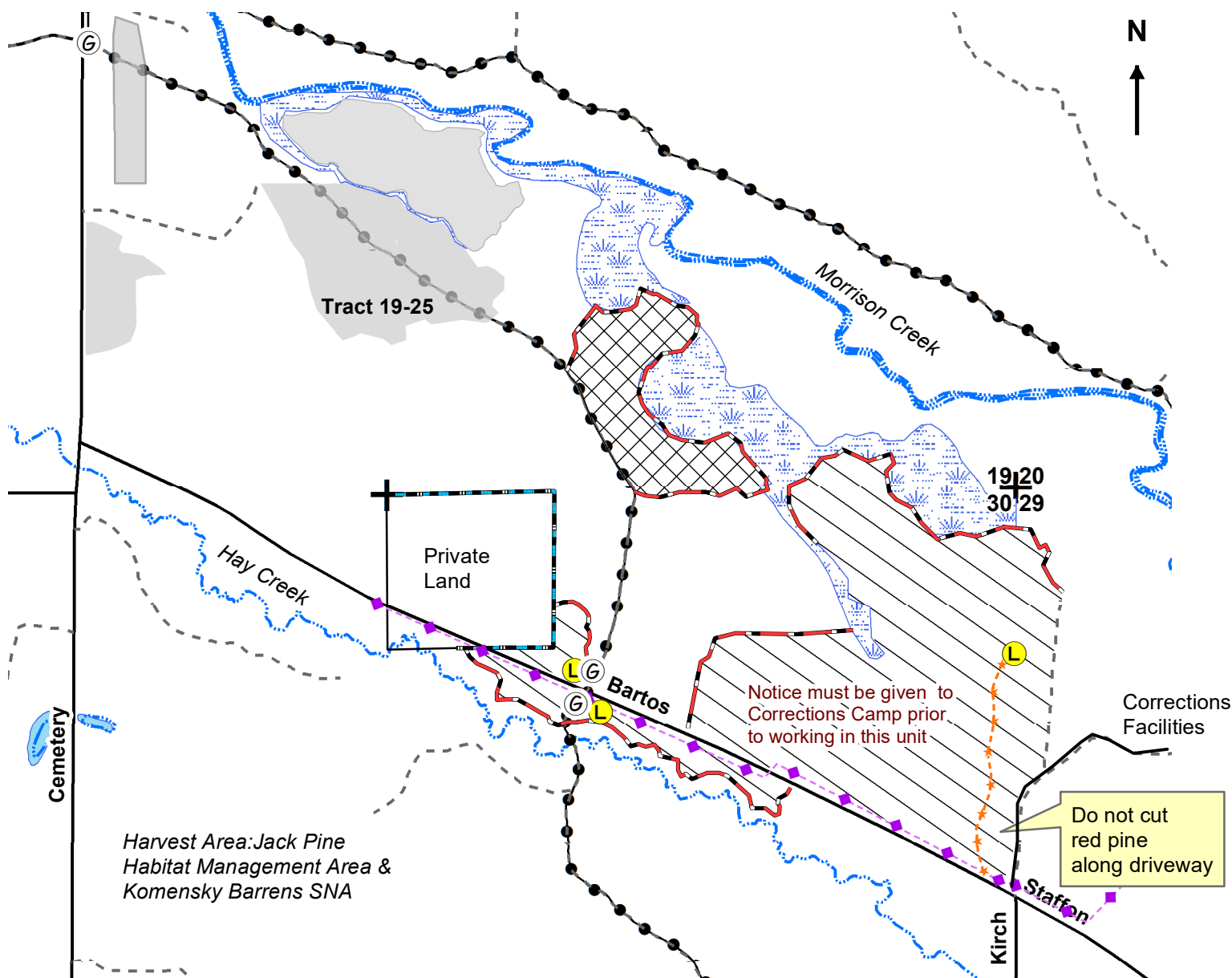


# BLACK RIVER STATE FOREST TIMBER SALE MAP

Latitude: 44.359499  
Longitude: -90.663035



T 22N-R 2W Section 19,29,30  
TRACT # 16-25 Prison Pine










200 Acres  
Scale 4"=1 mile



**No equipment use or trucks allowed on the asphalt driveway into the Corrections Camp.**

**All parts of the sale require HRD treatment of pine stumps unless cut between Dec. 1 and March 31.**

-  Regeneration harvest: Harvest all trees greater than 2" diameter at breast height. 169 acres  
61 acres of the unit was mowed prior to this harvest.
-  Jack pine release harvest: Harvest all trees  $\geq$  5" diameter at breast height except jack pine.  
Harvest only those jack pine that will make at least 2 - 8' pulp sticks. 31 Acres

-  Red Paint Line
-  Blue Paint Line
-  Section Corner
-  Overhead Powerline - Use Caution!!
-  ATV/Snowmobile trail
-  Old woods road
-  Proposed Landing
-  Wetland
-  Gate

This map is for informational purposes only and may not have been prepared for or be suitable for legal, engineering or surveying purposes. The user is solely responsible for verifying the accuracy of information before using for any purpose. By using this product for any purpose user agrees to be bound by all disclaimers found here: <https://dnr.wisconsin.gov/legal>.

Sale Established  
by Jennifer Boice  
715-586-7111