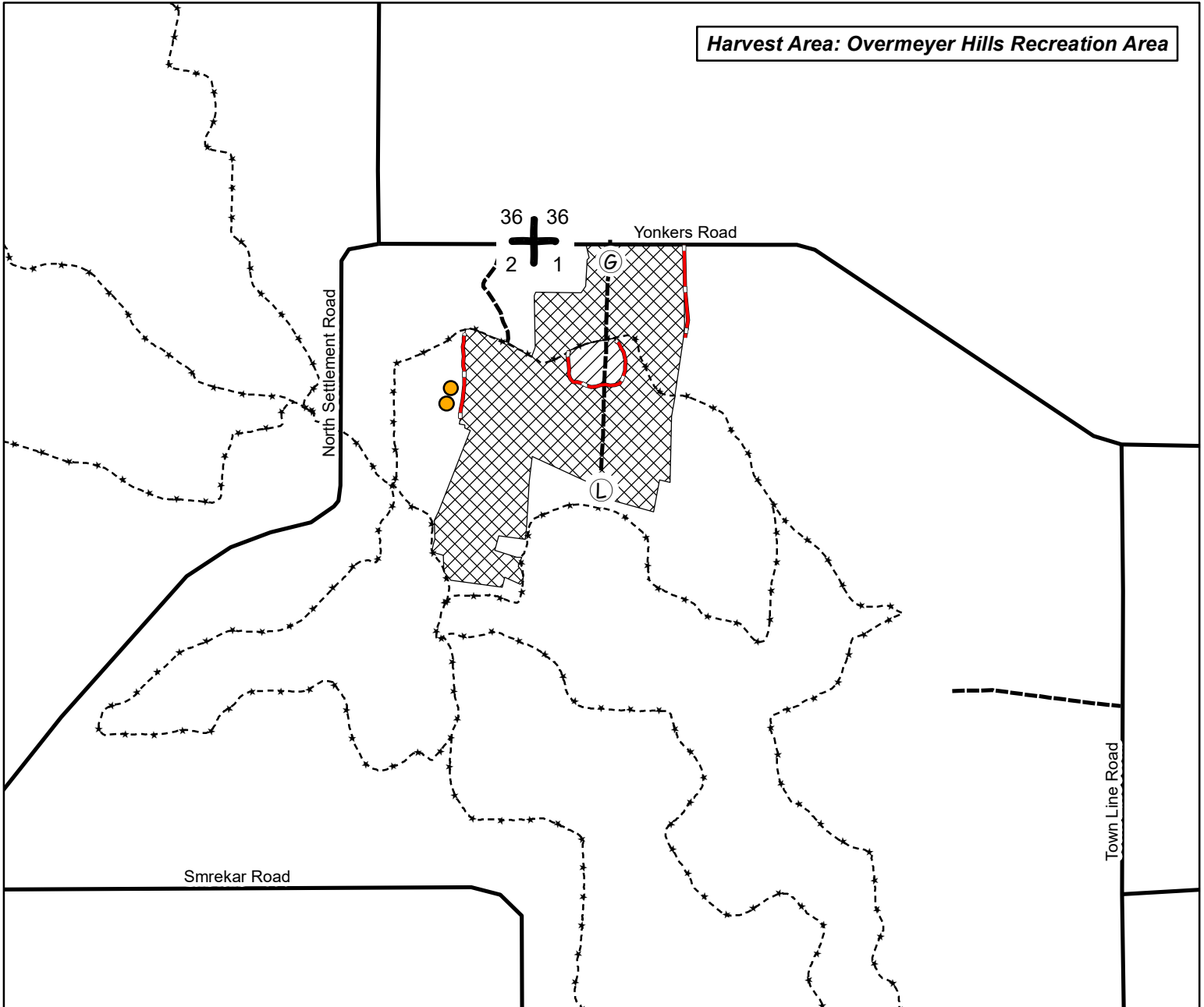











BLACK RIVER STATE FOREST
 TIMBER SALE MAP
 T20N-R2W SEC. 1 & 2
 Tract #12-24 One Last Time

Sale Size: 90 Acres
 Map Scale: 1" = 1/4 mile



This sale will require stump treatment for HRD unless cut between December 1 and March 31!
No trucking allowed on the hike/bike/ski trail. Skidding and crossing with equipment must be kept to a minimum.
Trails must be repaired to the satisfaction of DNR parks staff.
Pre-authorization is required if operations will occur during the winter months.

-  2 orange marked trees to be cut beyond the red paint line.
-  86 Acres, Red Pine Thinning: Cut all trees marked with orange paint.
-  4 Acres, Red Pine Pocket Decline: Cut all merchantable trees.
-  Section Corner
-  Hike/Bike/Ski trail
-  Woods Road
-  Red Paint Line
-  Proposed Landing
-  Gate

N

 Sale Established by
 Ian Remus
 715-928-2462

This map is for informational purposes only and may not have been prepared for or be suitable for legal, engineering or surveying purposes. The user is solely responsible for verifying the accuracy of information before using for any purpose. By using this product for any purpose user agrees to be bound by all disclaimers found here: <https://dnr.wisconsin.gov/legal>.