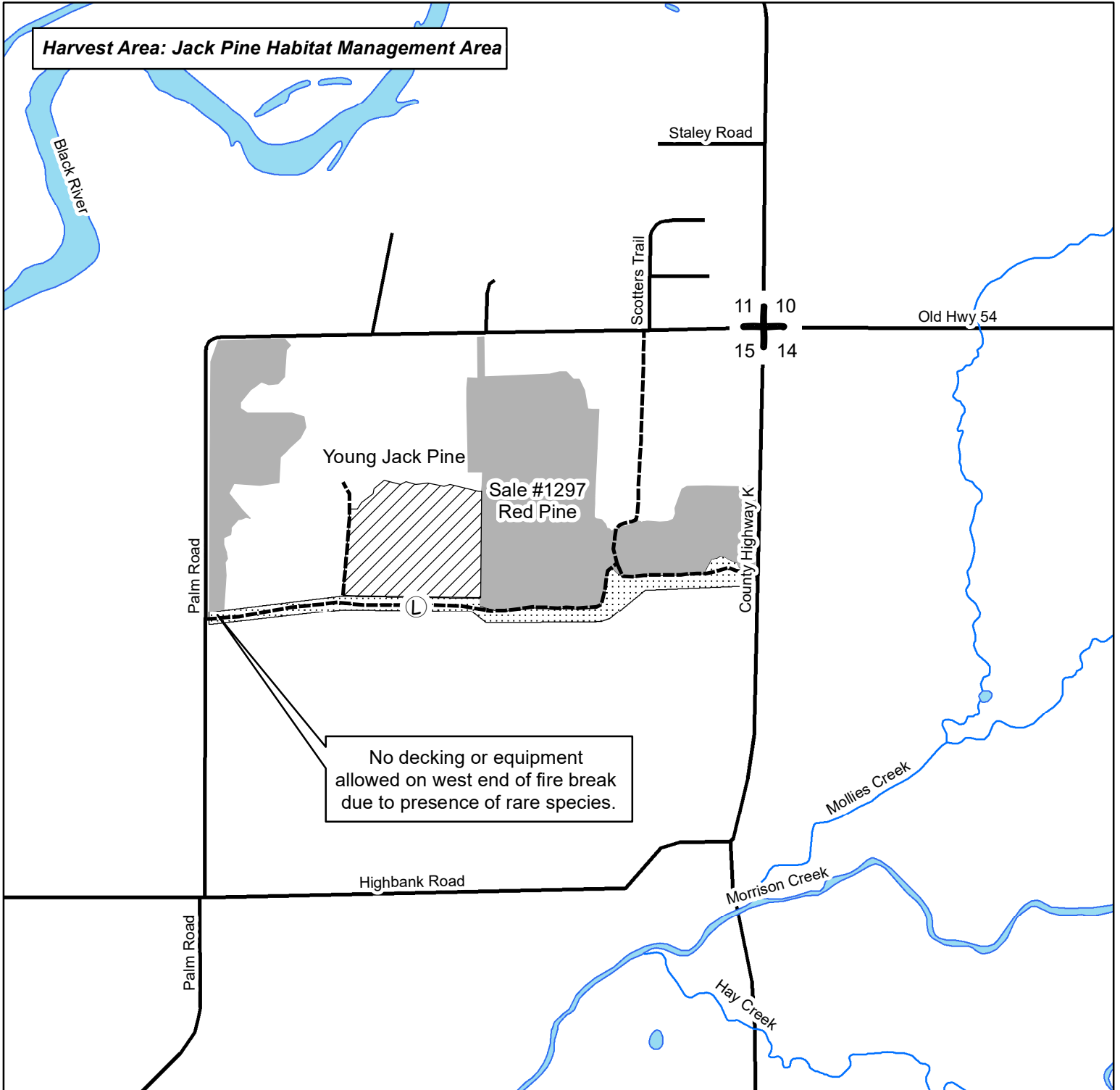









BLACK RIVER STATE FOREST  
 TIMBER SALE MAP  
 T22N-R3W SEC. 15  
 TRACT #5-25 Paint Free Pine

Sale Size: 30 acres  
 Map Scale: 1" = 1/4 mile



**This sale will require stump treatment for HRD unless cut between December 1 and March 31!**

 30 Acres, Jack Pine Regeneration Harvest: Harvest all trees 2" DBH and larger. Leave all snags.

-  Fire Break
-  Perennial Stream
-  Proposed Landing
-  Section Corner
-  Sale #1297 (Red Pine)
-  Woods Road



This map is for informational purposes only and may not have been prepared for or be suitable for legal, engineering or surveying purposes. The user is solely responsible for verifying the accuracy of information before using for any purpose. By using this product for any purpose user agrees to be bound by all disclaimers found here: <https://dnr.wisconsin.gov/legal>.

Marked & Cruised by  
 Ian Remus