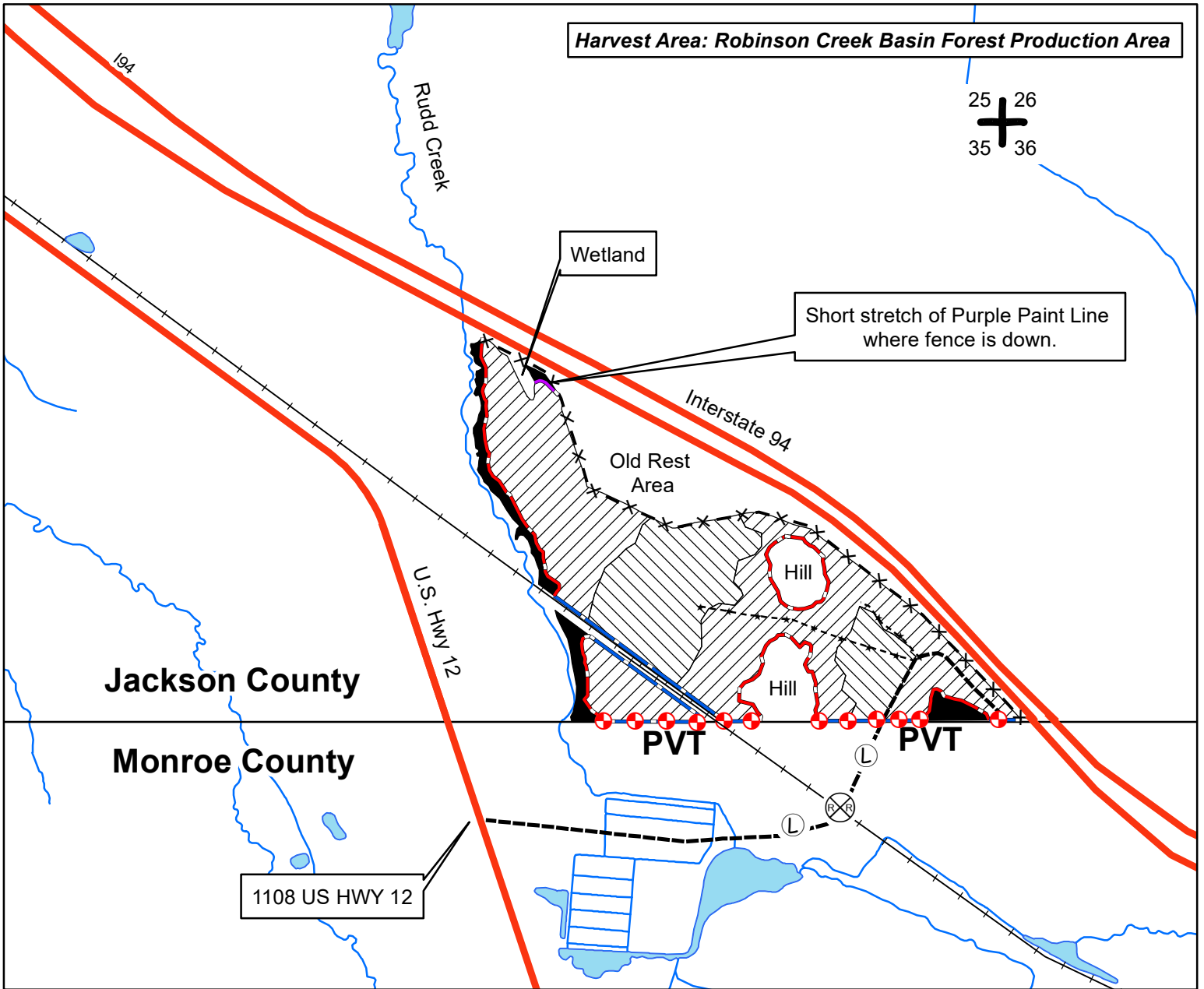







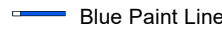


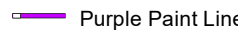
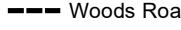



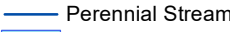
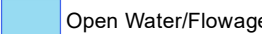

BLACK RIVER STATE FOREST
 TIMBER SALE MAP
 T20N-R2W SEC. 35
 TRACT #3-24 Rudd Hills 2

Sale Size: 130 acres
 Map Scale: 1" = 1/4 mile



Access to this sale is from 1108 US Hwy 12. Private access will require frozen ground.
 This sale will require stump treatment for HRD unless harvesting occurs between December 1 through March 31.
 90% of sale is located on dry ground.

-  40 Acres, Red Pine Final Harvest: Harvest all trees 5" DBH and larger EXCEPT trees marked with purple paint.
-  90 Acres, White Pine Overstory Removal: Harvest all trees 5" DBH and larger EXCEPT trees marked with purple paint.

- | | | |
|--|--|---|
|  Red Paint Line |  Fence |  Private RR Crossing |
|  Blue Paint Line |  Railroad |  Proposed Landing |
|  Purple Paint Line |  Woods Road |  Section Corner |
|  Survey Marker |  Skid Trail |  Perennial Stream |
| |  Open Water/Flowage |  RMZ/Wildlife Island (9.6 Acres) |

N


Sale Established by
 Ian Remus
 715-928-2462

This map is not a survey of the actual property boundary of any property the map depicts.