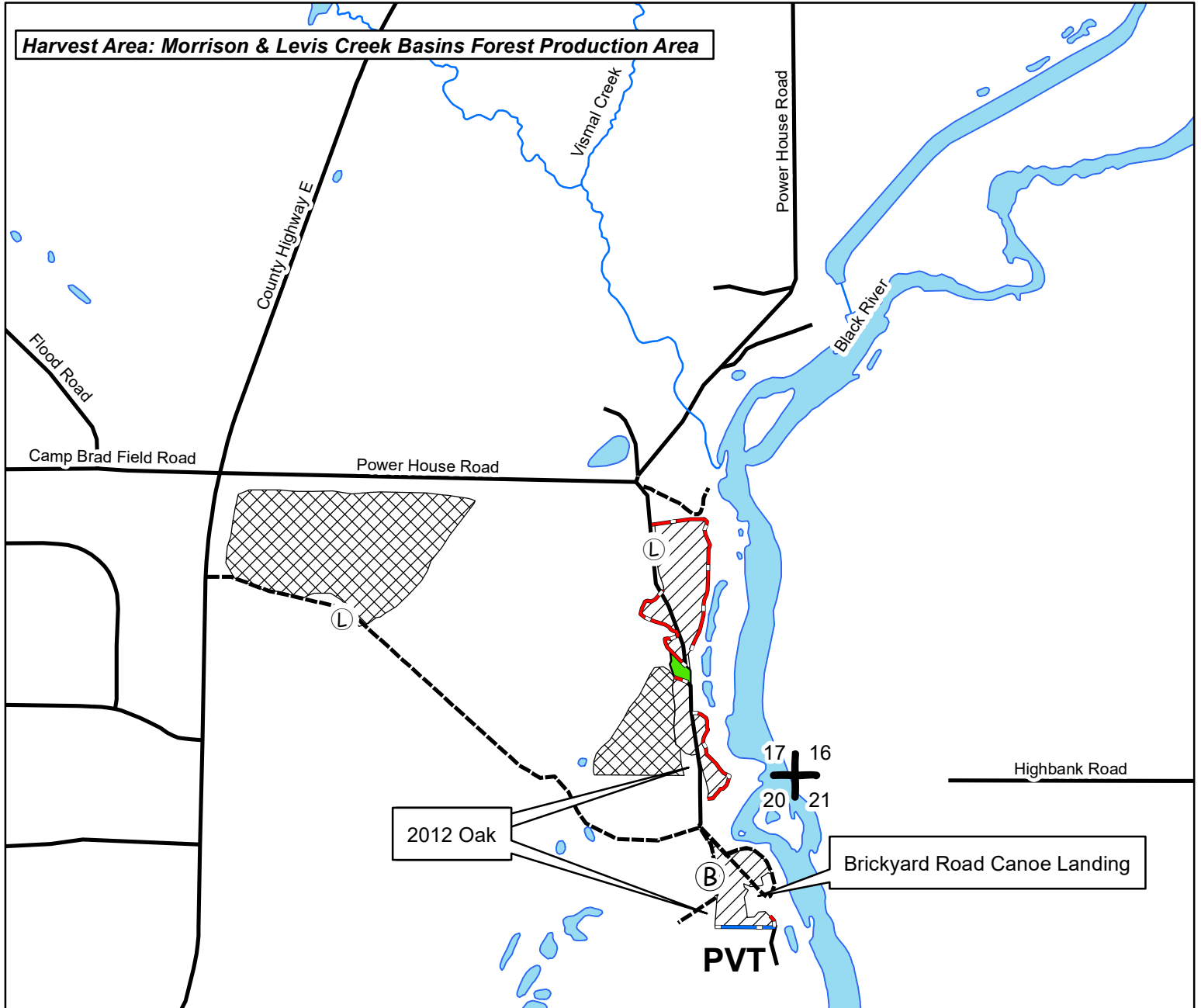


BLACK RIVER STATE FOREST  
 TIMBER SALE MAP  
 T22N-R3W SEC. 17 & 20  
 TRACT #17-21 Powerhouse Pine & Oak


These lands are  
 third party certified


Sale Size: 74 acres  
 Map Scale: 1" = 1/4 mile





Operations restricted to frozen ground, ideally with snow cover, to minimize soil disturbance within the regeneration harvest units. No stump pulling or new road cuts allowed!


Thinning units require stump treatment for HRD unless cut between December 1 and March 31!


 22 Acres, Oak/Aspen Regeneration Harvest: Harvest all orange marked red and white pine and all other trees 2" DBH and larger except white oak >12" DBH and trees marked with green paint. Avoid damage to advanced white pine regeneration.

 52 Acres, Red Pine 2nd Thinning: Harvest all orange marked trees.


 Red Paint Line

 Proposed Landing

 Section Corner

 Blue Paint Line

 Earthen Berm

 Retention Island/RMZ 0.6 Acres

 Perennial Stream

 Woods Road



This map is not a survey of the actual property boundary of any property the map depicts.

Marked & Cruised by  
 Ian Remus