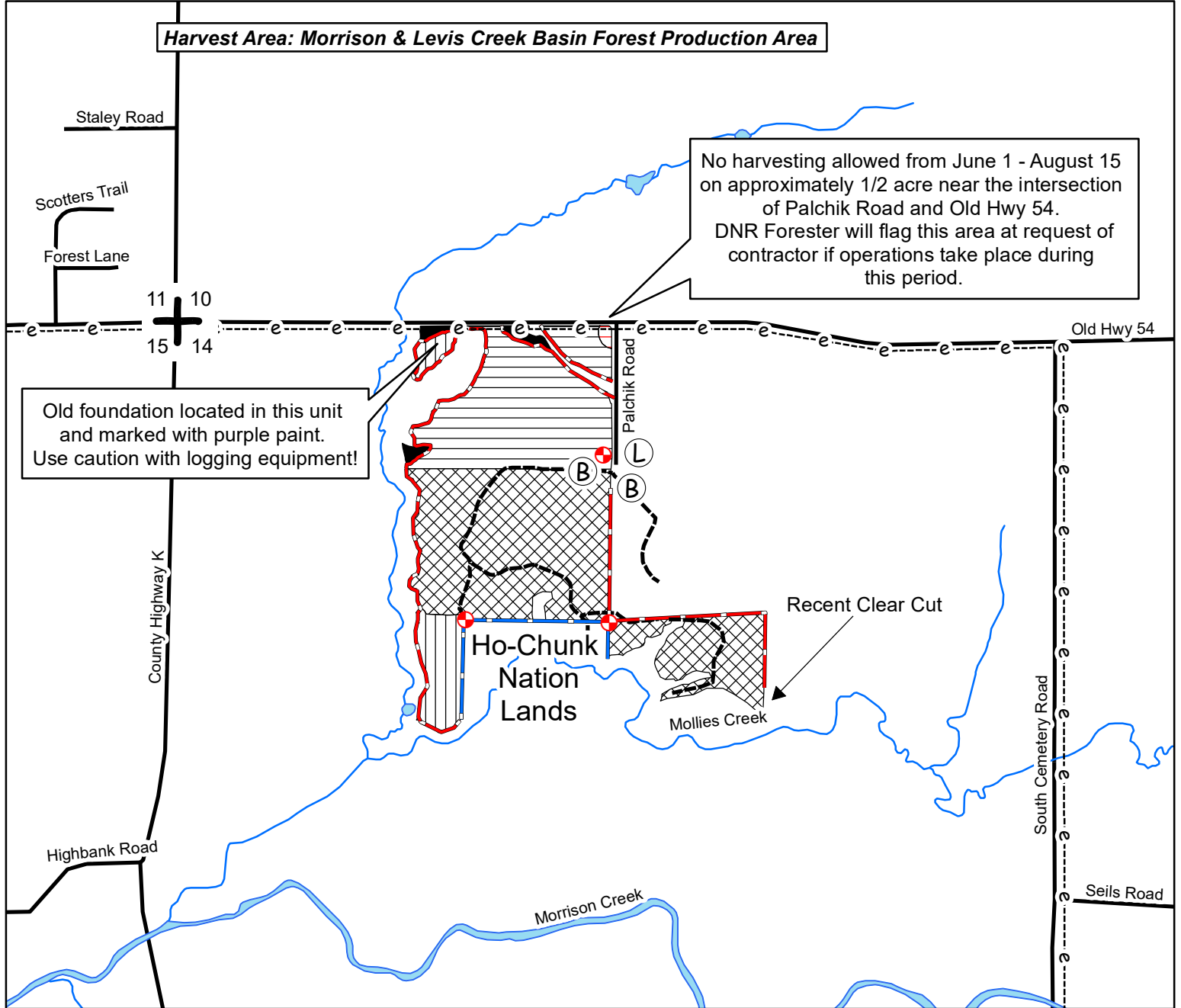





BLACK RIVER STATE FOREST
 TIMBER SALE MAP
 T22N-R3W SEC. 14
 TRACT #11-22 Snowball's Chance




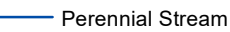

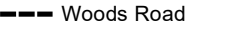




These lands are
 third party certified

Sale Size: 121 acres
 Map Scale: 1" = 1/4 mile



This sale will require stump treatment for HRD unless cut between December 1 and March 31!

-  70 Acres, Red Pine 1st Thinning: Harvest every 3rd row of trees. Avoid aspen patches where possible.
-  40 Acres, White Pine/Oak Regeneration Harvest: Harvest all trees 2" DBH and larger EXCEPT trees marked with purple paint.
-  11 Acres, Jack Pine Regeneration Harvest: Harvest all trees 5" DBH and larger EXCEPT trees marked with purple paint.

-  Powerlines
-  Survey Marker
-  Red Paint Line
-  Perennial Stream
-  Blue Paint Line
-  Woods Road
-  Proposed Landing
-  Berm
-  Section Corner
-  Retention Island/RMZ 2.2 Acres



This map is not a survey of the actual property boundary of any property the map depicts.

Marked & Cruised by
 Ian Remus