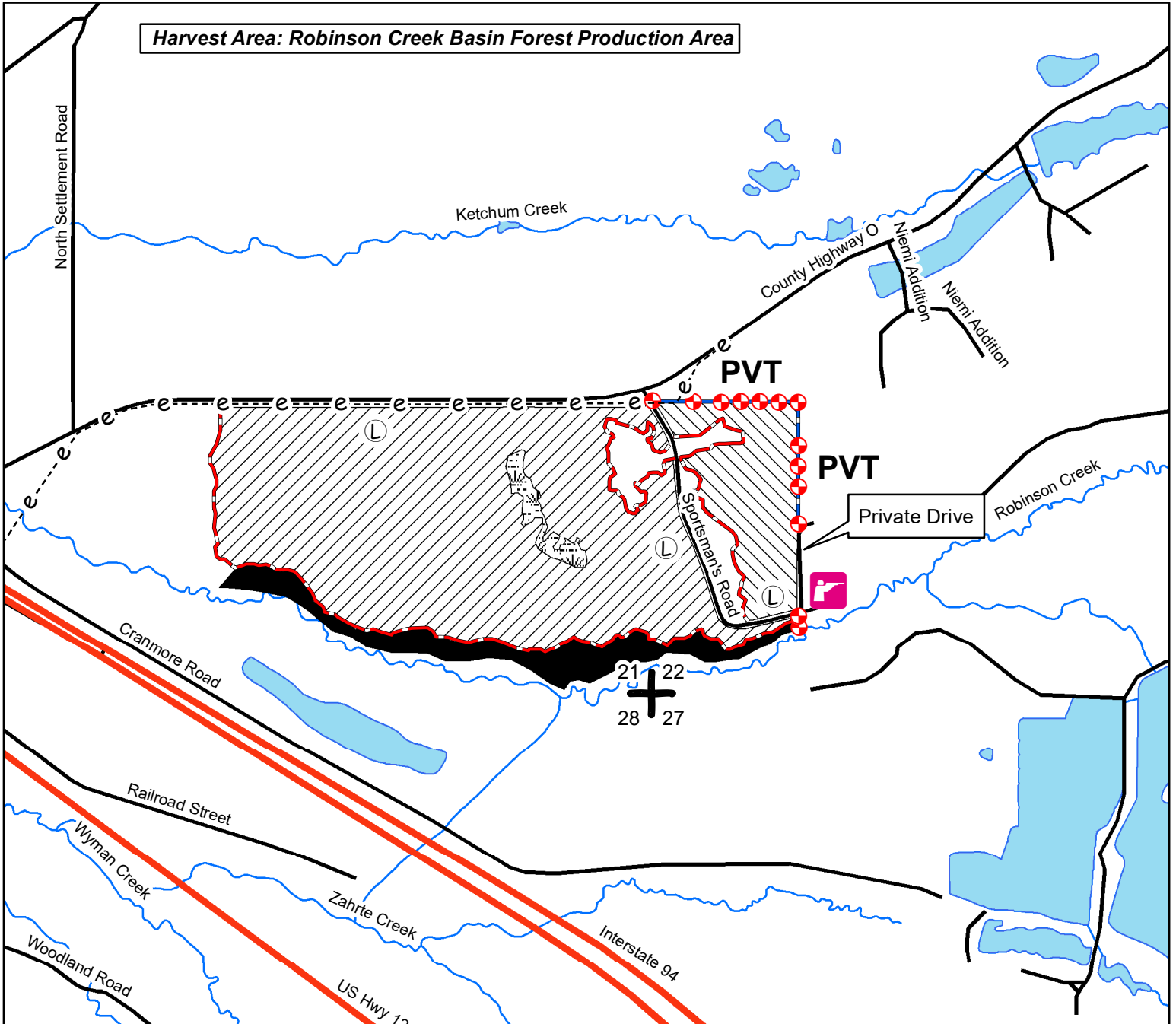









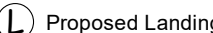


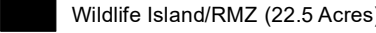

BLACK RIVER STATE FOREST
 TIMBER SALE MAP
 T20N-R2W SEC. 21 & 22
 TRACT #6-23 Gun Club Pine

Sale Size: 215 acres
 Map Scale: 1" = 1/4 mile



This sale will require stump treatment for HRD unless cut between December 1 and March 31!

-  182 Acres, Overstory Removal: Harvest all white pine containing 2 or more pulp sticks. Harvest all other trees 5" DBH and larger. Minimize damage to advanced regeneration. Shear all stems damaged during operations.
-  33 Acres, Overstory Removal: Harvest all trees 5" DBH and larger. Minimize damage to advanced regeneration. Shear all stems damaged during operations.

-  Red Paint Line
-  Blue Paint Line
-  Section Corner
-  Perennial Stream
-  Power Lines
-  Proposed Landing
-  Survey Marker
-  Wetland
-  Wildlife Island/RMZ (22.5 Acres)
-  Millston/Knapp Sportsman's Club



Sale Established by
 Ian Remus
 715-928-2462

This map is not a survey of the actual property boundary of any property the map depicts.