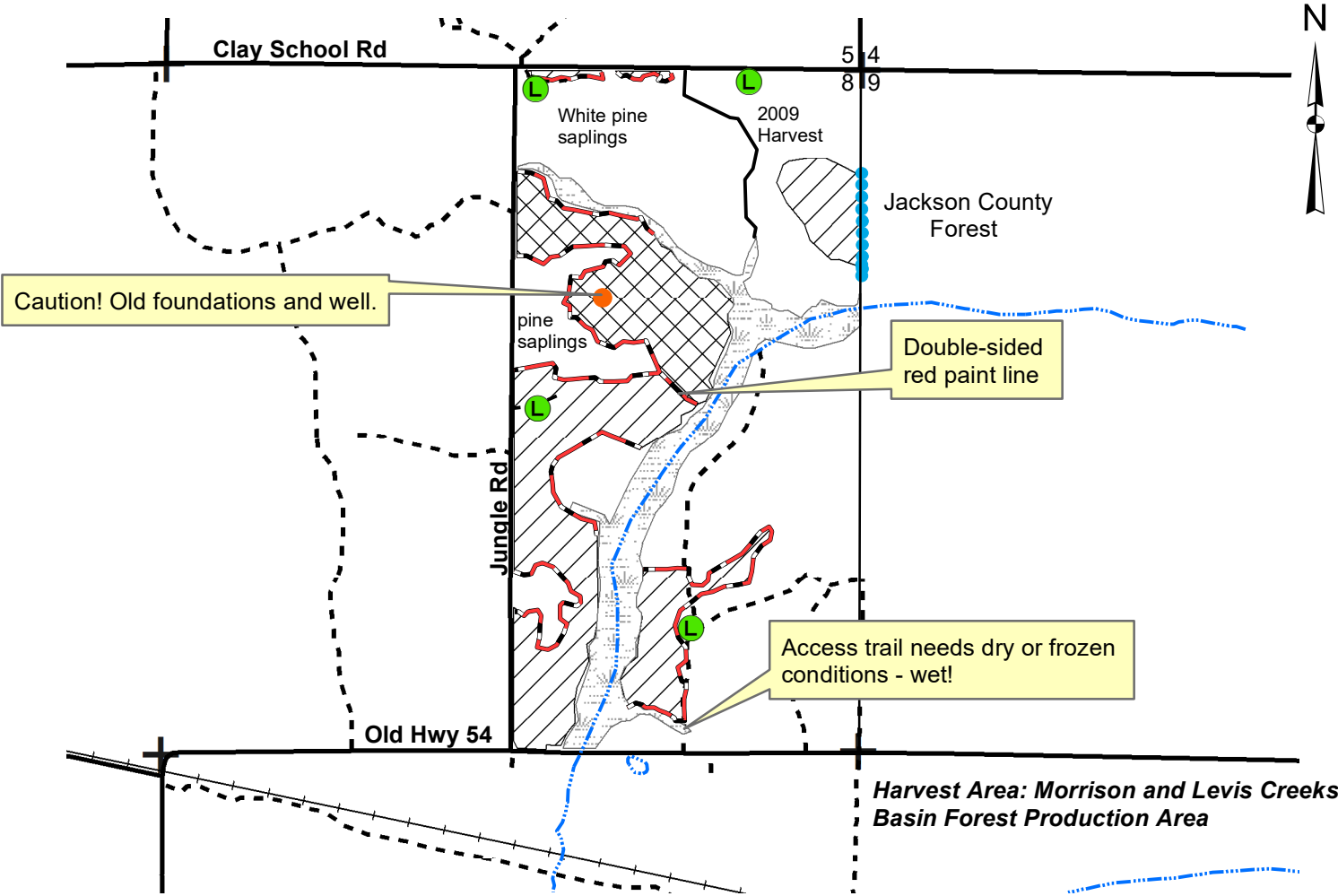




BLACK RIVER STATE FOREST
 TIMBER SALE MAP
 T22N-R2W Sec 8
 TRACT #16-22 Foundation Sale







Sale Size: 88 acres
 Map Scale: 1" = 1/4 mile



All pines cut require stump treatment for HRD unless cut between Dec. 1 and March 31.

-  Clearcut Area: Cut all trees $\geq 5"$ dbh except for oak, tamarack and red pine. Snags should also be left uncut. 59 acres
-  Thin Area: Cut all jack pine, maple, birch and aspen $\geq 5"$ dbh unless marked with an X. Cut all white and red pine marked with orange slashes. 29 acres

Some areas of the sale (approx. 1/2) are located on low ground and will require dry or frozen conditions and/or extra care and slash matting by the equipment operators.

-  Seasonal Drainage
-  Woods Road
-  Blue Paint Line
-  Proposed Landing
-  Section Corners
-  Red Paint Line

This map is not a survey of the actual boundary of any property the map depicts.