

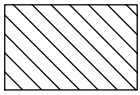


Good Neighbor Authority Sale Area Map


Wisconsin Department of Natural Resources

Primate East Sale (Tract 8004-3-21)
 Chequamegon-Nicolet National Forest

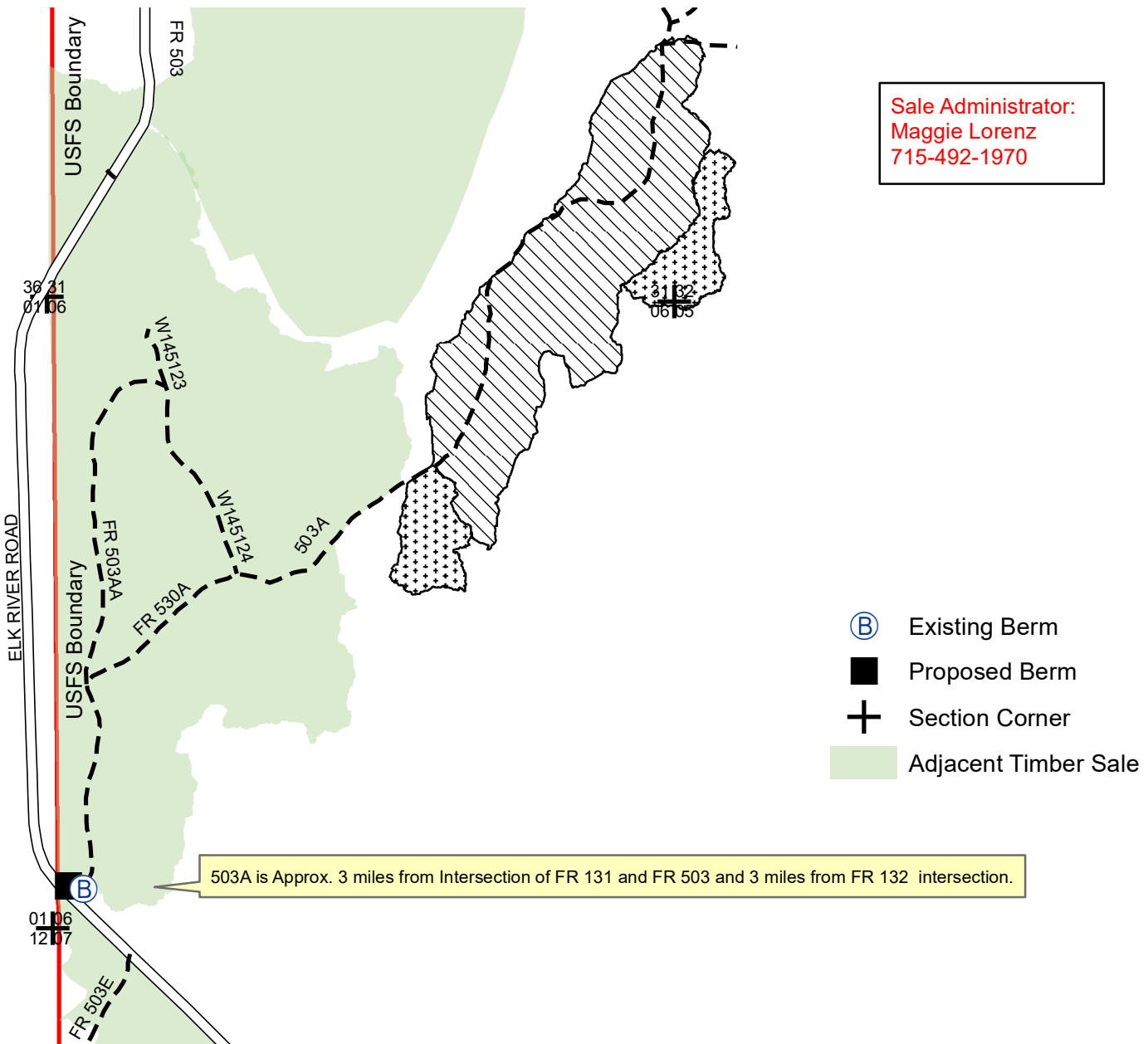
Section 5,6 of T37N-R3E, and 31, 32 of T38N-R3E in Price County, WI.



Individual Tree Selection (82 acres)- Bounded by orange paint. Harvest all trees 1) marked in blue paint, 2) ironwood, 3) balsam fir containing 2 or more pulp sticks. Leave do not cut, 1) snags, 2) cull trees, 3) trees marked in orange paint. **Canopy gaps (4 acres)**- Bounded by purple paint. Harvest all trees greater than 1" except for: 1) purple marked trees, 2) oak, 3) butternut, 4) white birch, 5) yellow birch, 6) hemlock, 7) spruce. *(Intent is to harvest overstory trees and save as much regeneration as possible.)*



Red Maple/Aspen Area (22 acres)- Bounded by orange boundary paint. Harvest all trees greater than 2" except for: 1) conifers, 2) oak, 3) butternut, 4) yellow birch, 5) white birch and 6) trees marked in orange paint.



Sale Administrator:
 Maggie Lorenz
 715-492-1970

- Ⓟ Existing Berm
- Proposed Berm
- ⊕ Section Corner
- Adjacent Timber Sale

0 0.25 0.5 1 Miles



*This map is not a survey of the actual boundary of any property this map depicts.



Good Neighbor Authority Prospectus

Chequamegon-Nicolet National Forest

Medford-Park Falls Ranger District

Primate East Sale- Tract #8004-3-21

Locations: Part of Section 5 and 6 of T37N-R3E, and 31 and 32 of T38N-R3E in Price County, WI.

Sale Area: 108 acres

<u>SPECIES</u>	<u>VOLUME</u>
MIXED HARDWOOD ¹	3000 TONS
ASH	1400 TONS
BASSWOOD	170 TONS
ASPEN	1000 TONS
HARD MAPLE SAW	18 MBF
MIXED SAW ²	10 MBF
ASH SAW	48 MBF

Minimum Acceptable Bid: \$30,503.00

¹Mixed hardwood consists of approximately 62% hard maple, 36% red maple, and 2% ironwood.

²Mixed saw includes 2 MBF red maple and 8 MBF basswood.

*Other species not mentioned will be charged at mixed hardwood or mixed saw price, accordingly.

*Bids must meet or exceed the total minimum acceptable bid of **\$30,503.00**, each species must be bid on (per ton or MBF). A bid will be rejected if any individual species/product bid is \$0.

*Conversion rates utilized: Mixed Hardwood-2.45, Ash-2.3, Basswood-1.925, Aspen-2.25, Mixed Softwood-2.125, Hard Maple-2.55, Red Maple-2.275, Yellow Birch-2.675

Paint Color Scheme:

- **Orange:** Stand boundary and leave trees. Do not cut any orange marked trees.
- **Blue:** Cut trees.
- **Purple:** Canopy gap boundary and leave trees. Do not cut any purple marked trees.

Seasonal Restrictions:

- Harvesting operations are limited to **frozen only**.

Harvest Requirements:

- Harvest boundaries include: orange paint line.
- Sale will be mill scale using a 30-day billing period.
- No bid bond required. A performance bond of 15% of the total sale value will be required. Contract length will be approximately **3 years**. (July 1, 2024)
- No machine operation is allowed outside of orange boundary paint line.
- Equipment must be cleaned and inspected by DNR Staff before entering and leaving the sale area to prevent the introduction/spread of invasive species.
- Logging Operations Ahead (DOT approved) are required to be placed on FR 503 during harvest and hauling operations.

Slash Requirements:

- All slash that is 150 feet from 503A shall have slash reduced to within 24" of the ground.

- If decking on FR503, all slash and ends will be removed from the roads and ditches (10 foot removal zone) concurrently with each truckload.
- Do not pile slash within riparian areas.

Road/Trail Requirements:

- Skidding is not allowed on FR503.
- Contractor is responsible for attaining decking permission along roads maintained by township. Landings should be located more than 100 feet from collector road. Decking locations will be discussed at pre-sale meeting.
- Any non-frozen hauling will require approaches to be graveled, 100 feet by 12 feet and 6 inches deep. Forest Service will supply gravel at their pit. Culverts and fill or timber mats may be required to access portions of the sale. Culverts and mats are the responsibility of the contractor. Fill will be provided from a Forest Service pit.
- FR503A may be used for multiple sales. It is the responsibility of the contractors of those sales to determine the logistics for hauling and Proposed Berm.

Additional Requirements:

- NO SALE MAY BEGIN WITHOUT PRIOR NOTIFICATION AND ON-SITE MEETING WITH A WISCONSIN DNR SALE ADMINISTRATOR.
- Keep all logging debris and machine operations within sale boundaries.
- Leave all standing snag and den trees that do not pose a safety hazard.
- New temporary roads, stubs, or turn-arounds will need approval by the timber sale administrator and may require berms/slash.
- Temporary Roads shall have the road base constructed to a width of 12 feet or narrower, and with vegetative clearing of trees and brush not to exceed a width of 25 feet. Exceptions to the 12 foot maximum width of the road base may be granted by the sale administrator. Exceptions would typically be granted for sections of temporary roads where tight turns, curves, and terrain create a need so that trucks and equipment can be operated safely.
- If roads, that are marked with **Proposed Berm**, are utilized then they must be closed with a logging debris berm.
 - Proposed Berm** shall be logging debris berms.
 - Proposed Berm** height will be 4-5 feet height.
 - Proposed Berm** must be: dirt mixed with rocks, stumps, logs, root-wads, or slash and shall be created without creating a defined trench.
- All road maintenance and post-harvest rehabilitation will be the purchaser's responsibility. A sample contract including road maintenance specifications can be obtained by request from the contact below:

Maggie Lorenz- National Forest Liaison Forester
 Park Falls DNR Service Center
 875 S. 4th Ave.
 Park Falls, WI 54552
 715-492-1970
 Margaret.Lorenz@wisconsin.gov