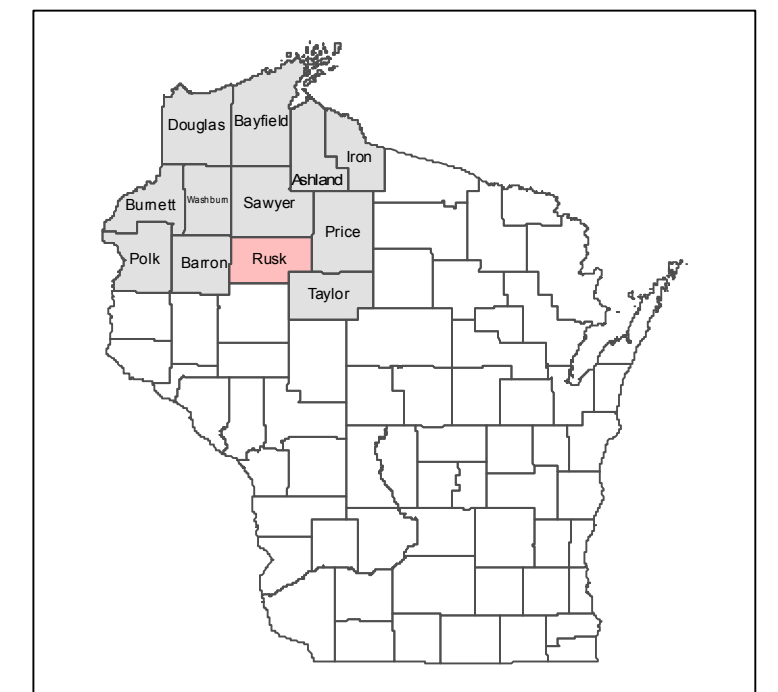


Wisconsin Department of Natural Resource Aerial Photo Index Map



Rusk County

Date of Aerial Photography: Sept/Oct of 2009/2010
Approximate scale of photography: 1" = 1320'



- ▲ 2009 photocenter
- 2010 photocenter
- 2011 photocenter

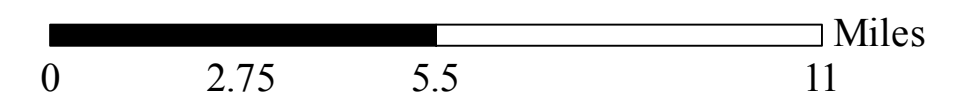

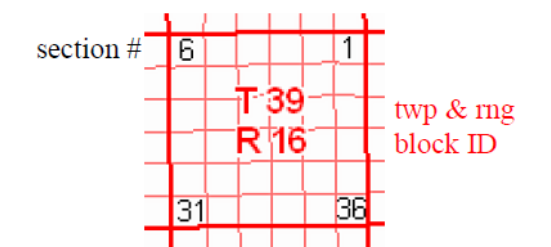
Symbols indicating change in roll#:



Approx. every 5th photocenter labeled:

line # exposure #
roll#

PLSS grid reference:



1 inch equals 2.73 miles

Sources: Esri, HERE, DeLorme, Intermop, increment P Corp., GEBCO, USGS, FAO, NPS, NRCAN, GeoBase, IGN, Kadaster NL, Ordnance Survey, Esri Japan, METI, Esri China (Hong Kong), swisstopo, MapmyIndia, © OpenStreetMap contributors, and the GIS User Community