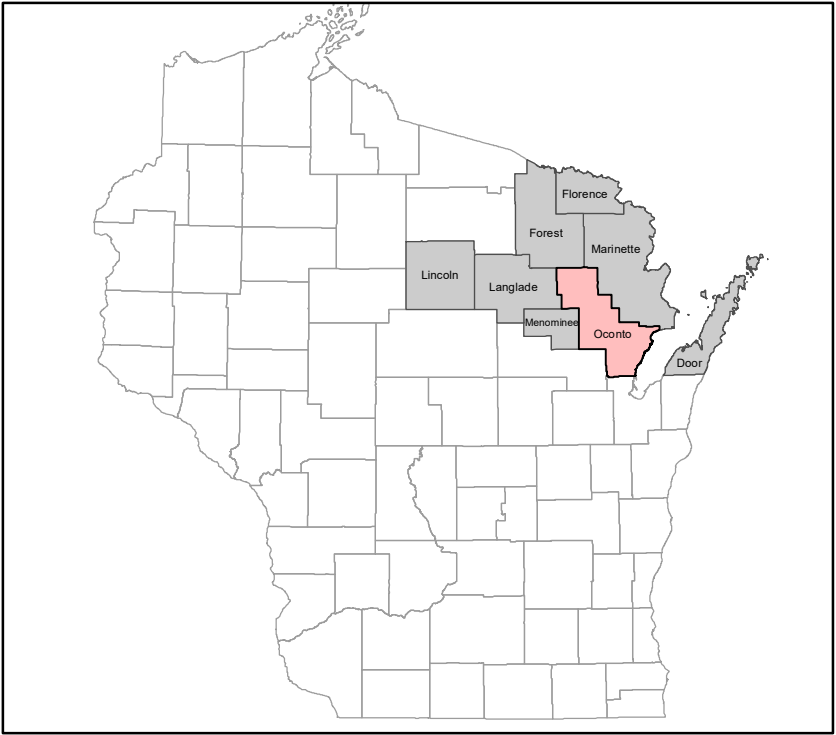


# Wisconsin Department of Natural Resource Aerial Photo Index Map



## Oconto County

Date of Aerial Photography: 9/23 - 10/09 2019  
Approximate scale of photography: 1" = 1930'



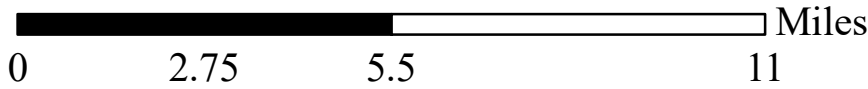

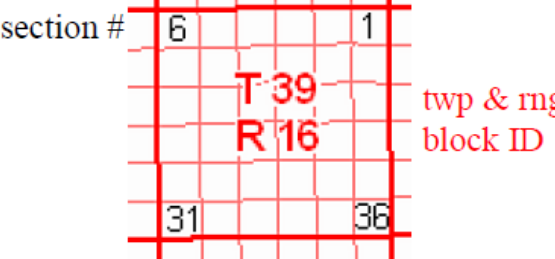
● 2019 Photocenter

Approx. every 5th photocenter labeled:

*line #*

●  
*exposure #*

PLSS grid reference:



1 inch equals 2.82 miles

Sources: Esri, HERE, Garmin, Intermap, increment P Corp., GEBCO, USGS, FAO, NPS, NRCAN, GeoBase, IGN, Kadaster NL, Ordnance Survey, Esri Japan, METI, Esri China (Hong Kong), swisstopo, © OpenStreetMap contributors, and the GIS User Community