

Wisconsin Department of Natural Resource Aerial Photo Index Map



Monroe County

Date of Aerial Photography: October 8 -13 of 2013
Approximate scale of photography: 1" = 1930'

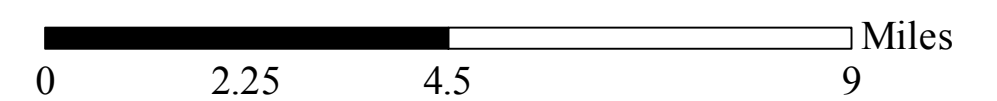

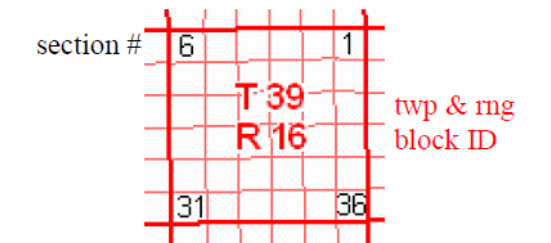


▲ 2013 photocenter

Approx. every 5th photocenter labeled:

line #
● exposure #

PLSS grid reference:



1 inch equals 2.14 miles

Sources: Esri, HERE, DeLorme, Intermap, increment P Corp., GEBCO, USGS, FAO, NPS, NRCAN, GeoBase, IGN, Kadaster NL, Ordnance Survey, Esri Japan, METI, Esri China (Hong Kong), swisstopo, MapmyIndia, © OpenStreetMap contributors, and the GIS User Community