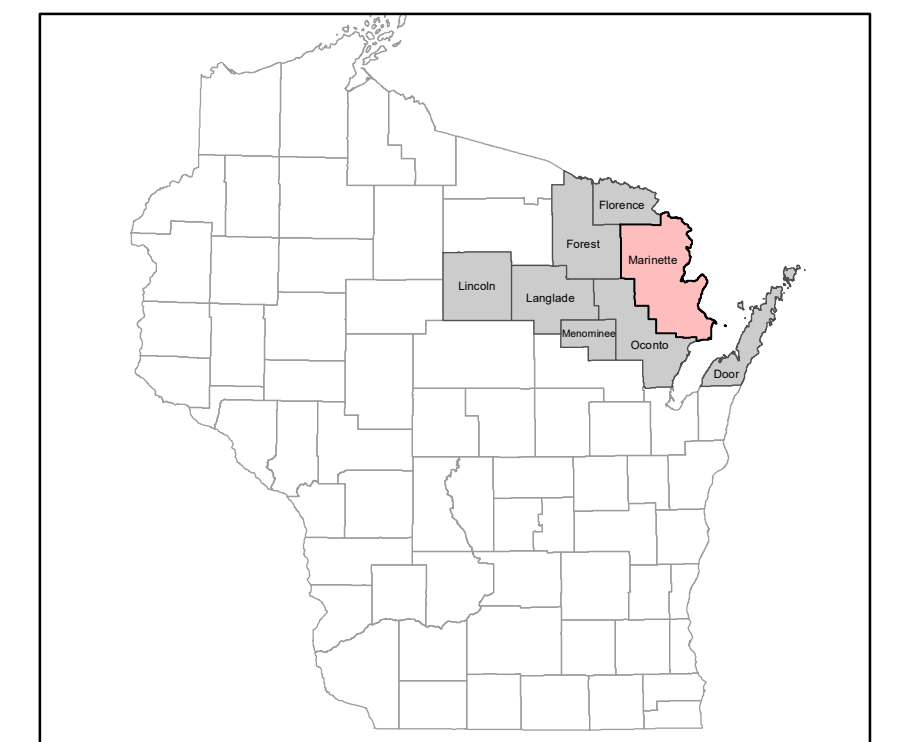


Wisconsin Department of Natural Resources Aerial Photo Index Map



Marinette County

Date of Aerial Photography: 9/23 - 10/09 2019
Approximate scale of photography: 1" = 1930'



● 2019 Photocenter

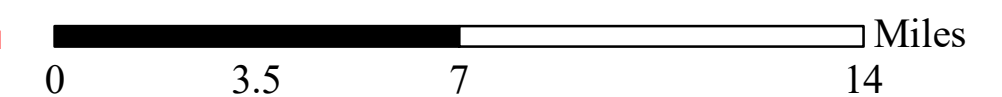

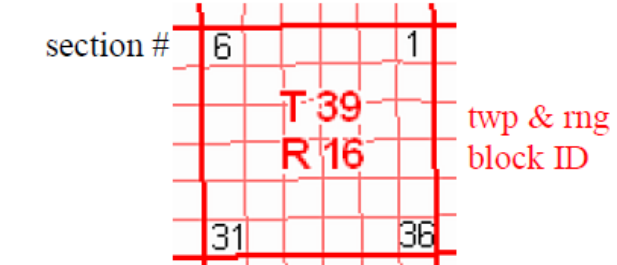
Approx. every 5th photocenter labeled:

line #



exposure #

PLSS grid reference:



1 inch equals 3.32 miles

Sources: Esri, HERE, Garmin, Intermap, increment P Corp., GEBCO, USGS, FAO, NPS, NRCAN, GeoBase, IGN, Kadaster NL, Ordnance Survey, Esri Japan, METI, Esri China (Hong Kong), swisstopo, © OpenStreetMap contributors, and the GIS User Community

