

R 9 W R 8 W R 7 W R 6 W R 5 W R 4 W

T 19 N

T 18 N

T 19 N

T 18 N

T 17 N

T 16 N

T 15 N

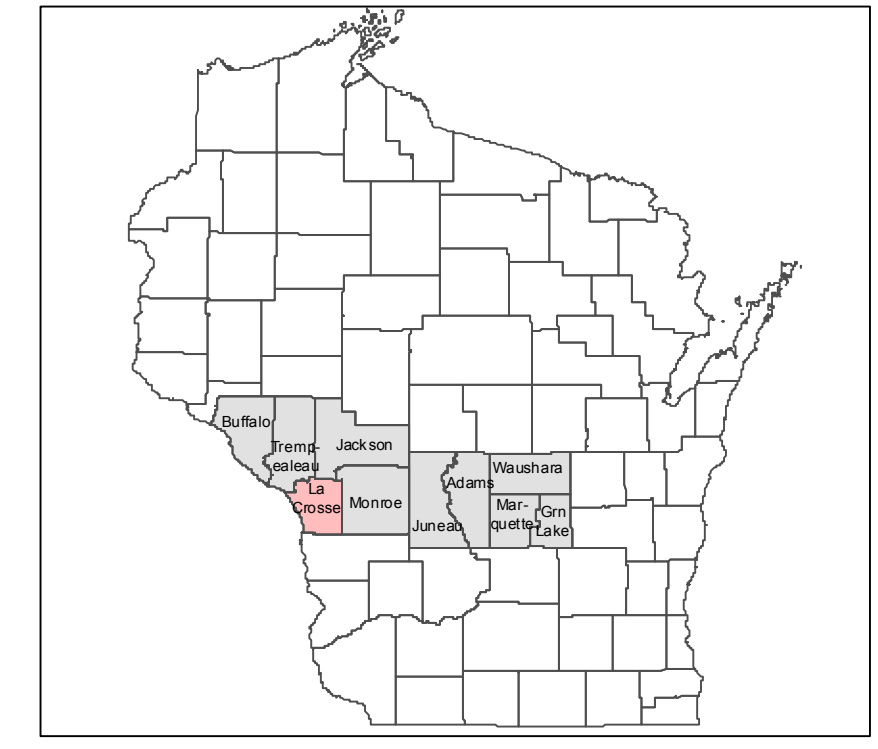
T 14 N

# Wisconsin Department of Natural Resource Aerial Photo Index Map



## La Crosse County

Date of Aerial Photography: October 8 -13 of 2013  
Approximate scale of photography: 1" = 1930'



▲ 2013 photocenter

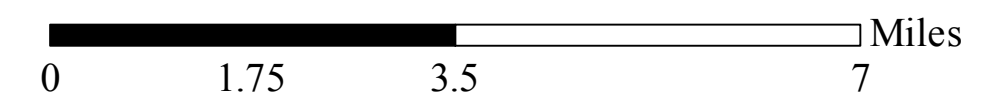

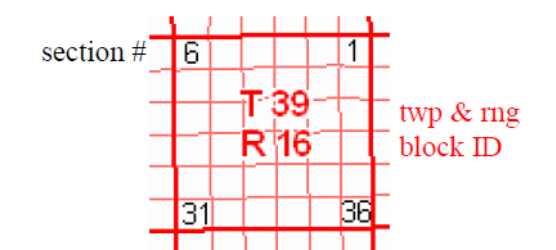
Approx. every 5th photocenter labeled:

line #



exposure #

PLSS grid reference:



1 inch equals 1.66 miles

Sources: Esri, HERE, DeLorme, Intermap, increment P Corp., GEBCO, USGS, FAO, NPS, NRCAN, GeoBase, IGN, Kadaster NL, Ordnance Survey, Esri Japan, METI, Esri China (Hong Kong), swisstopo, MapmyIndia, © OpenStreetMap contributors, and the GIS User Community

R 7 W R 6 W R 5 W R 4 W