

Wisconsin Department of Natural Resource Aerial Photo Index Map



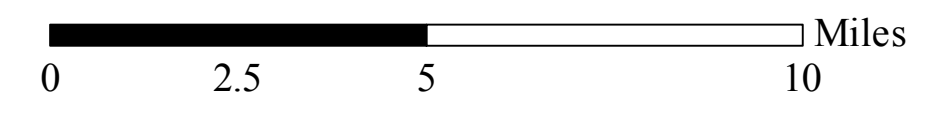
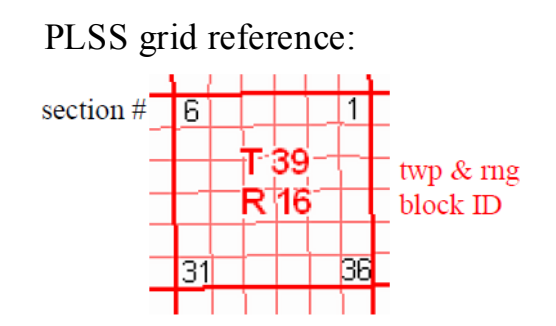
Columbia County

Date of Aerial Photography: October 8 -22, 2014
Approximate scale of photography: 1" = 1930'




▲ 2014 photocenter

Approx. every 5th photocenter labeled:
line #
● exposure #



1 inch equals 2.55 miles



Sources: Esri, HERE, DeLorme, TomTom, Intermap, increment P Corp., GEBCO, USGS, FAO, NPS, NRCAN, GeoBase, IGN, Kadaster NL, Ordnance Survey, Esri Japan, METI, Esri China (Hong Kong), swisstopo, MapmyIndia, © OpenStreetMap contributors, and the GIS User Community