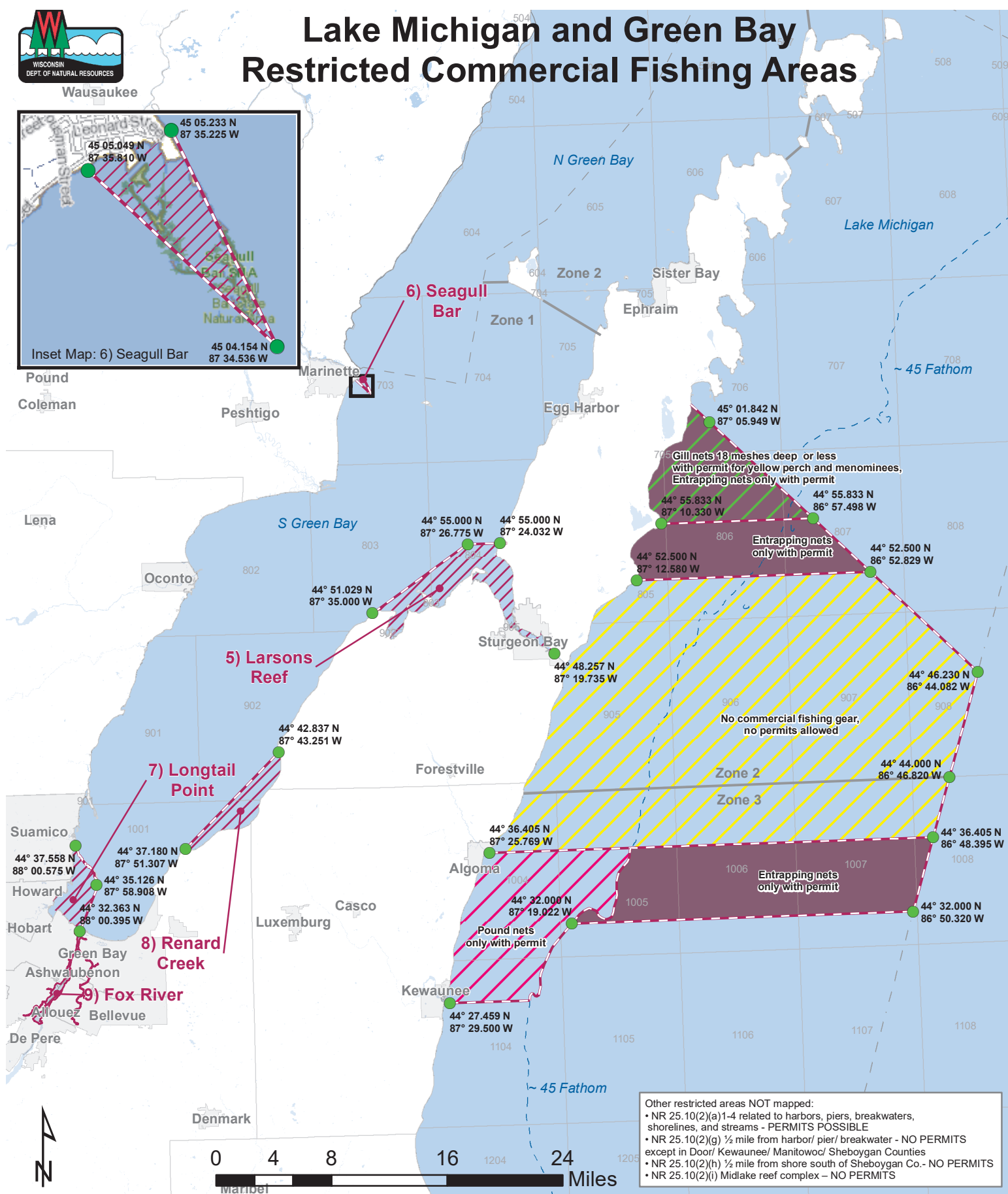
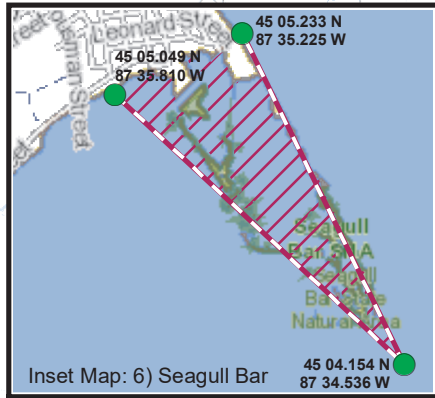




Lake Michigan and Green Bay Restricted Commercial Fishing Areas

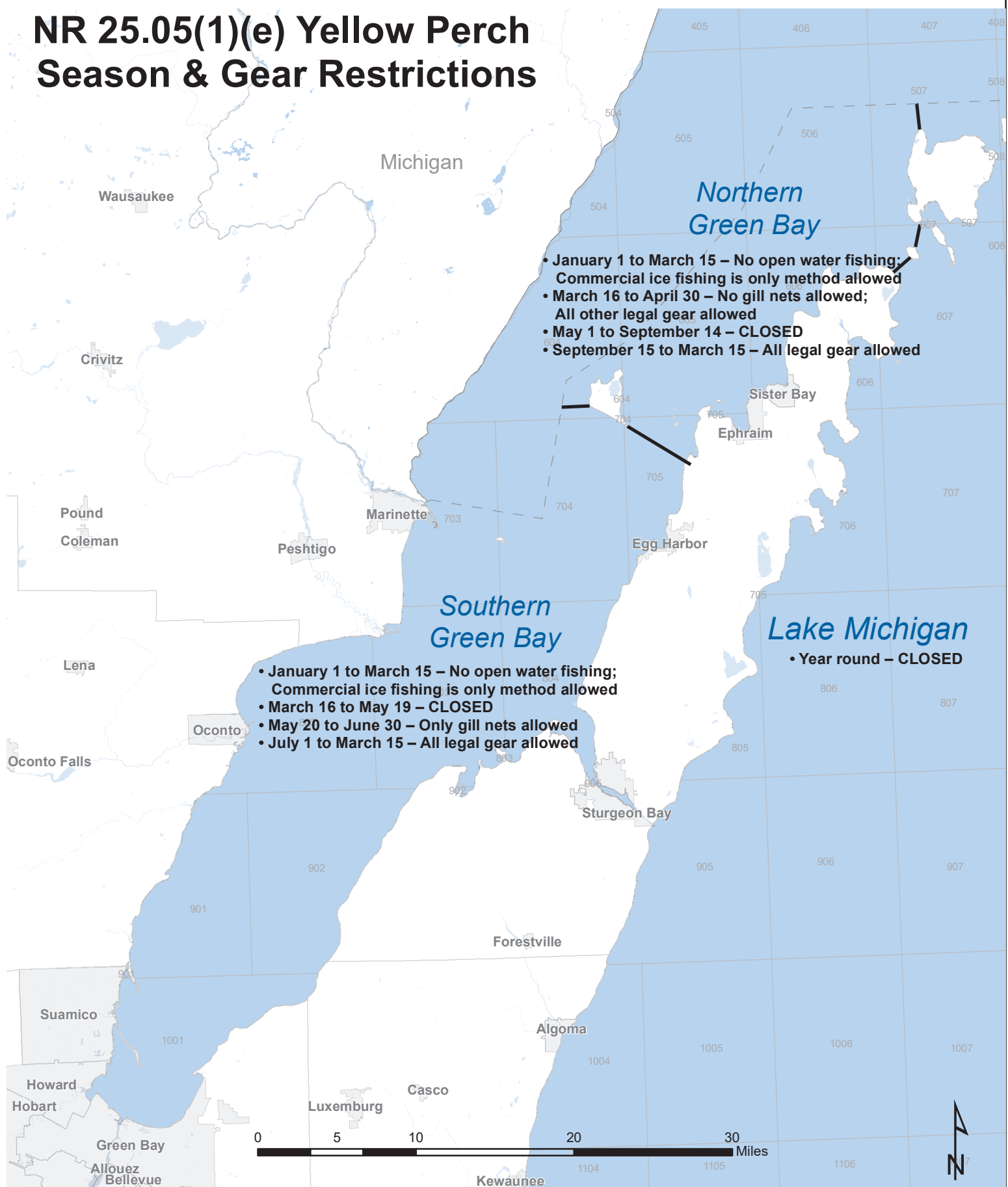


Other restricted areas NOT mapped:
• NR 25.10(2)(a)1-4 related to harbors, piers, breakwaters, shorelines, and streams - PERMITS POSSIBLE
• NR 25.10(2)(g) 1/2 mile from harbor/ pier/ breakwater - NO PERMITS except in Door/ Kewaunee/ Manitowoc/ Sheboygan Counties
• NR 25.10(2)(h) 1/2 mile from shore south of Sheboygan Co. - NO PERMITS
• NR 25.10(2)(i) Midlake reef complex - NO PERMITS



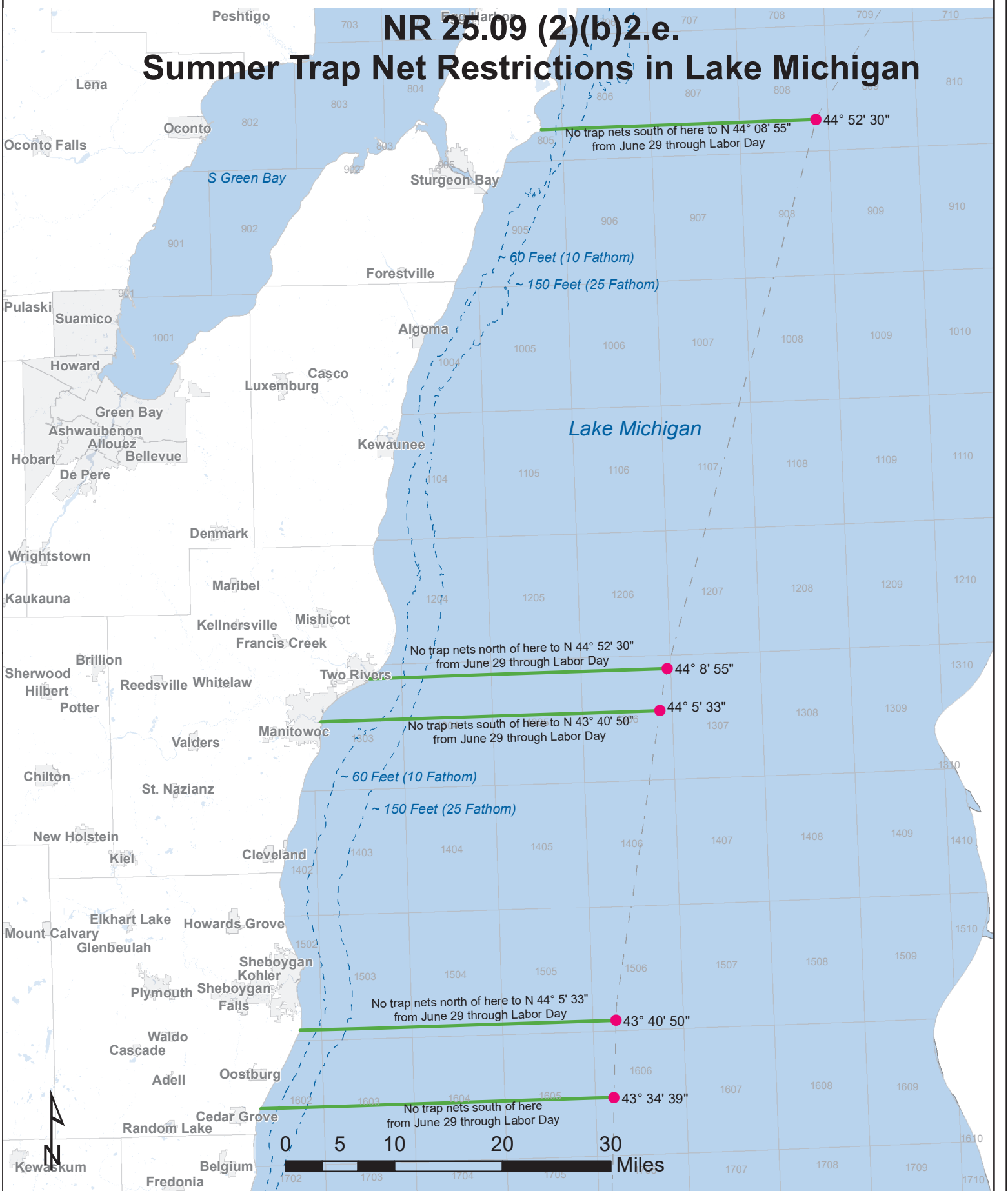
- GIS Coordinates
- State Line
- Bearing Lines
- NR25.10(2)(a)5-9
- NR25.10(2)(c)
- NR25.10(2)(b)
- NR25.10(2)(d)
- NR25.10(2)(f)

NR 25.05(1)(e) Yellow Perch Season & Gear Restrictions



—— Green Bay/Lake Michigan Division Lines - - - - Nautical State Line

NR 25.09 (2)(b)2.e. Summer Trap Net Restrictions in Lake Michigan



● GIS Coordinates Lat (DMS)

--- State Line

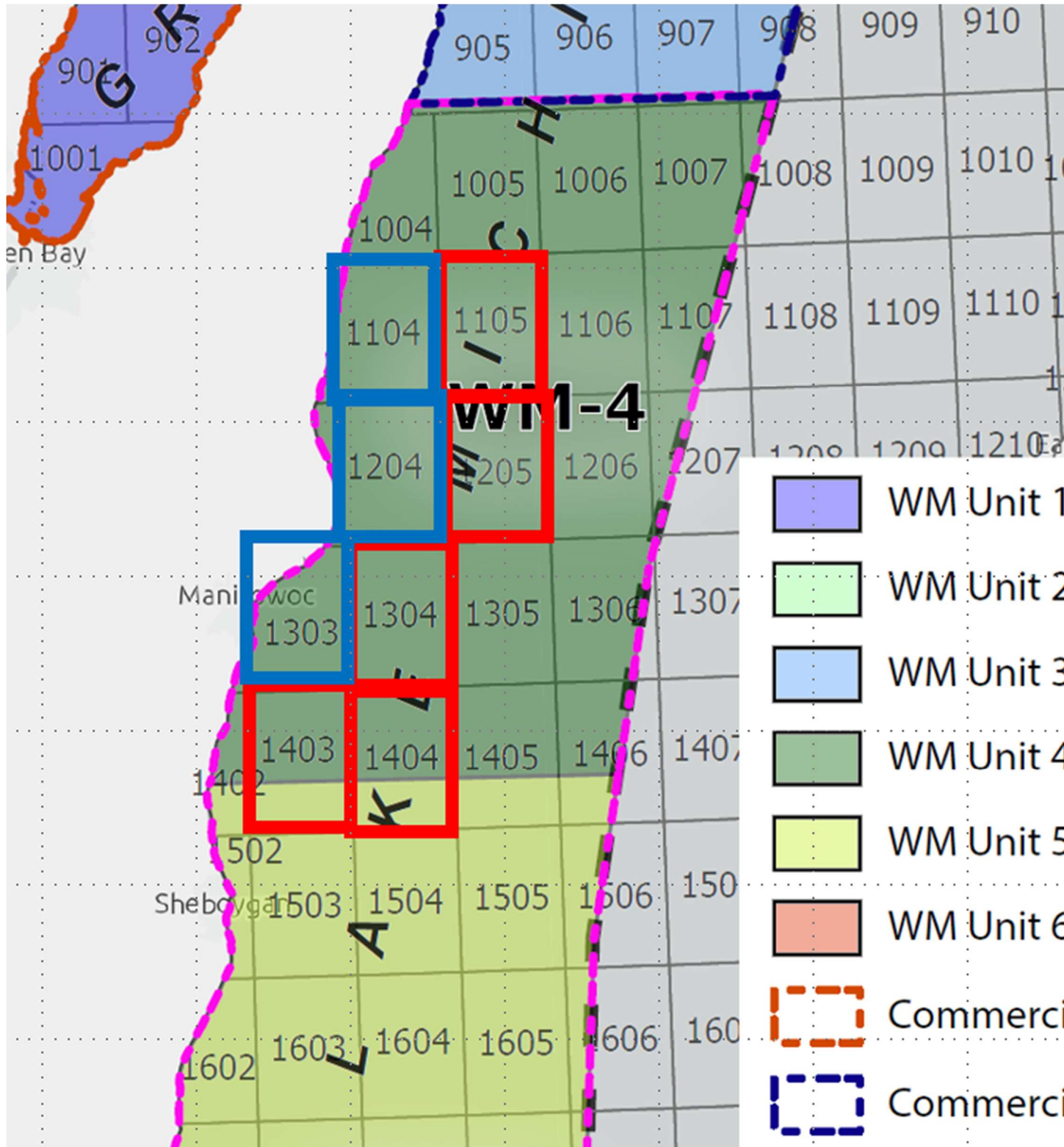
— NR 25.09 (2)(b)2.e. Summer Trap Net Restrictions

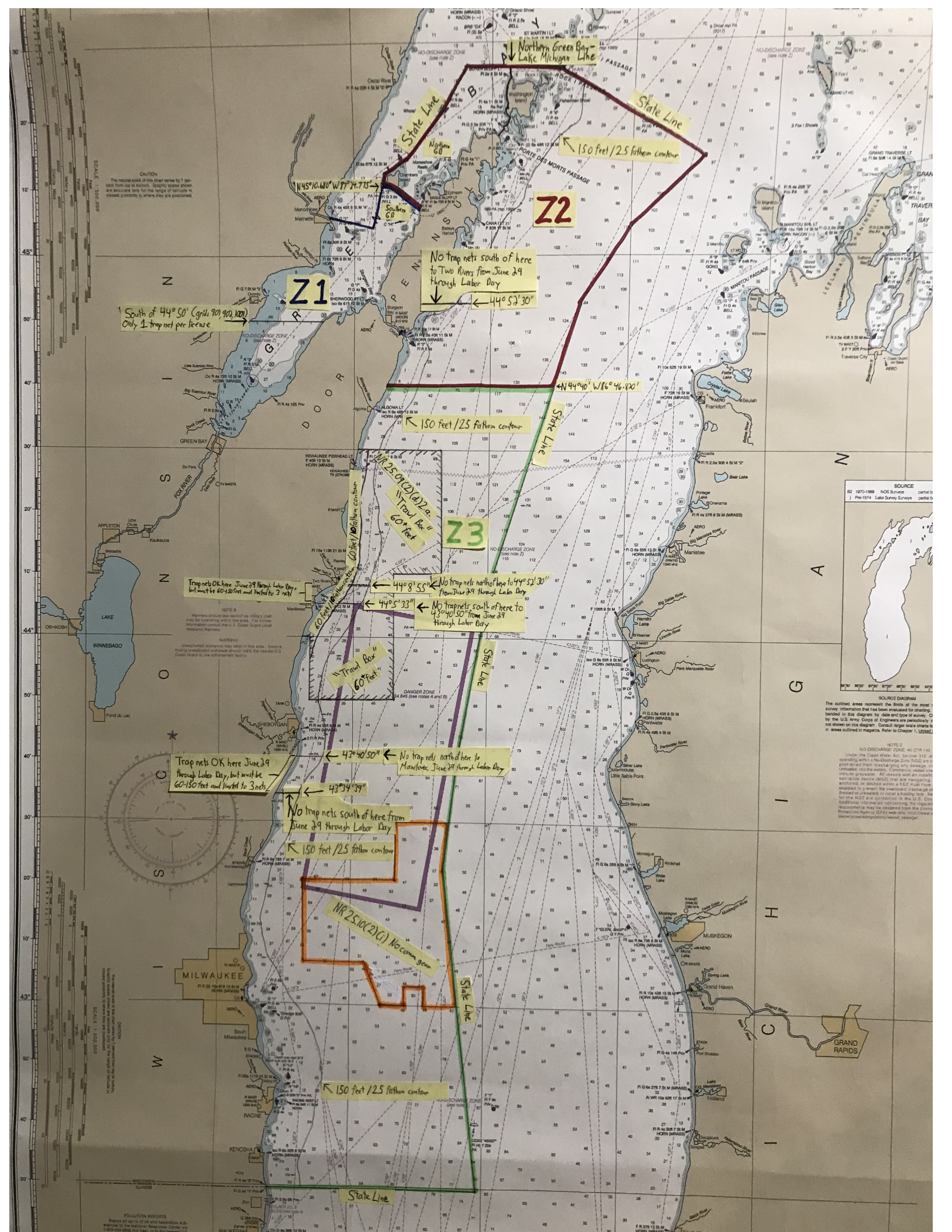
- - - - Depth Contours (approximate)

Lake Michigan Trawling Grids

Red outline = full grid

Blue outline = only in depths > 60 feet





CAUTION
The natural scale of this chart varies by 7 percent from top to bottom. Depth soundings are accurate only for the range of bathymetry covered, preferably by where they are positioned.

SCALE: 1:50,000

NOTE A
Magnetic attraction may exist in this area. Any vessel carrying a magnetic compass should refer to the nearest U.S. Coast Guard Light House to Mariners.

NOTE B
Magnetic attraction may exist in this area. Any vessel carrying a magnetic compass should refer to the nearest U.S. Coast Guard Light House to Mariners.

NOTE C
Uncharted obstructions may exist in this area. Any vessel carrying a magnetic compass should refer to the nearest U.S. Coast Guard Light House to Mariners.

NOTE D
Uncharted obstructions may exist in this area. Any vessel carrying a magnetic compass should refer to the nearest U.S. Coast Guard Light House to Mariners.

NOTE E
Uncharted obstructions may exist in this area. Any vessel carrying a magnetic compass should refer to the nearest U.S. Coast Guard Light House to Mariners.

NOTE F
Uncharted obstructions may exist in this area. Any vessel carrying a magnetic compass should refer to the nearest U.S. Coast Guard Light House to Mariners.

NOTE G
Uncharted obstructions may exist in this area. Any vessel carrying a magnetic compass should refer to the nearest U.S. Coast Guard Light House to Mariners.

NOTE H
Uncharted obstructions may exist in this area. Any vessel carrying a magnetic compass should refer to the nearest U.S. Coast Guard Light House to Mariners.

NOTE I
Uncharted obstructions may exist in this area. Any vessel carrying a magnetic compass should refer to the nearest U.S. Coast Guard Light House to Mariners.

NOTE J
Uncharted obstructions may exist in this area. Any vessel carrying a magnetic compass should refer to the nearest U.S. Coast Guard Light House to Mariners.

NOTE K
Uncharted obstructions may exist in this area. Any vessel carrying a magnetic compass should refer to the nearest U.S. Coast Guard Light House to Mariners.

NOTE L
Uncharted obstructions may exist in this area. Any vessel carrying a magnetic compass should refer to the nearest U.S. Coast Guard Light House to Mariners.

NOTE M
Uncharted obstructions may exist in this area. Any vessel carrying a magnetic compass should refer to the nearest U.S. Coast Guard Light House to Mariners.

SOURCE
E2 1975-1989 NOS Surveys
Pre-1974 Lake Survey Surveys



NOTE Z
Under the Clean Water Act, Section 312, all discharges of pollutants into navigable waters are prohibited, except as provided in the Act. Any discharge of pollutants into navigable waters is prohibited, except as provided in the Act. Any discharge of pollutants into navigable waters is prohibited, except as provided in the Act.

NOTE Z
Under the Clean Water Act, Section 312, all discharges of pollutants into navigable waters are prohibited, except as provided in the Act. Any discharge of pollutants into navigable waters is prohibited, except as provided in the Act. Any discharge of pollutants into navigable waters is prohibited, except as provided in the Act.

NOTE Z
Under the Clean Water Act, Section 312, all discharges of pollutants into navigable waters are prohibited, except as provided in the Act. Any discharge of pollutants into navigable waters is prohibited, except as provided in the Act. Any discharge of pollutants into navigable waters is prohibited, except as provided in the Act.

NOTE Z
Under the Clean Water Act, Section 312, all discharges of pollutants into navigable waters are prohibited, except as provided in the Act. Any discharge of pollutants into navigable waters is prohibited, except as provided in the Act. Any discharge of pollutants into navigable waters is prohibited, except as provided in the Act.

NOTE Z
Under the Clean Water Act, Section 312, all discharges of pollutants into navigable waters are prohibited, except as provided in the Act. Any discharge of pollutants into navigable waters is prohibited, except as provided in the Act. Any discharge of pollutants into navigable waters is prohibited, except as provided in the Act.

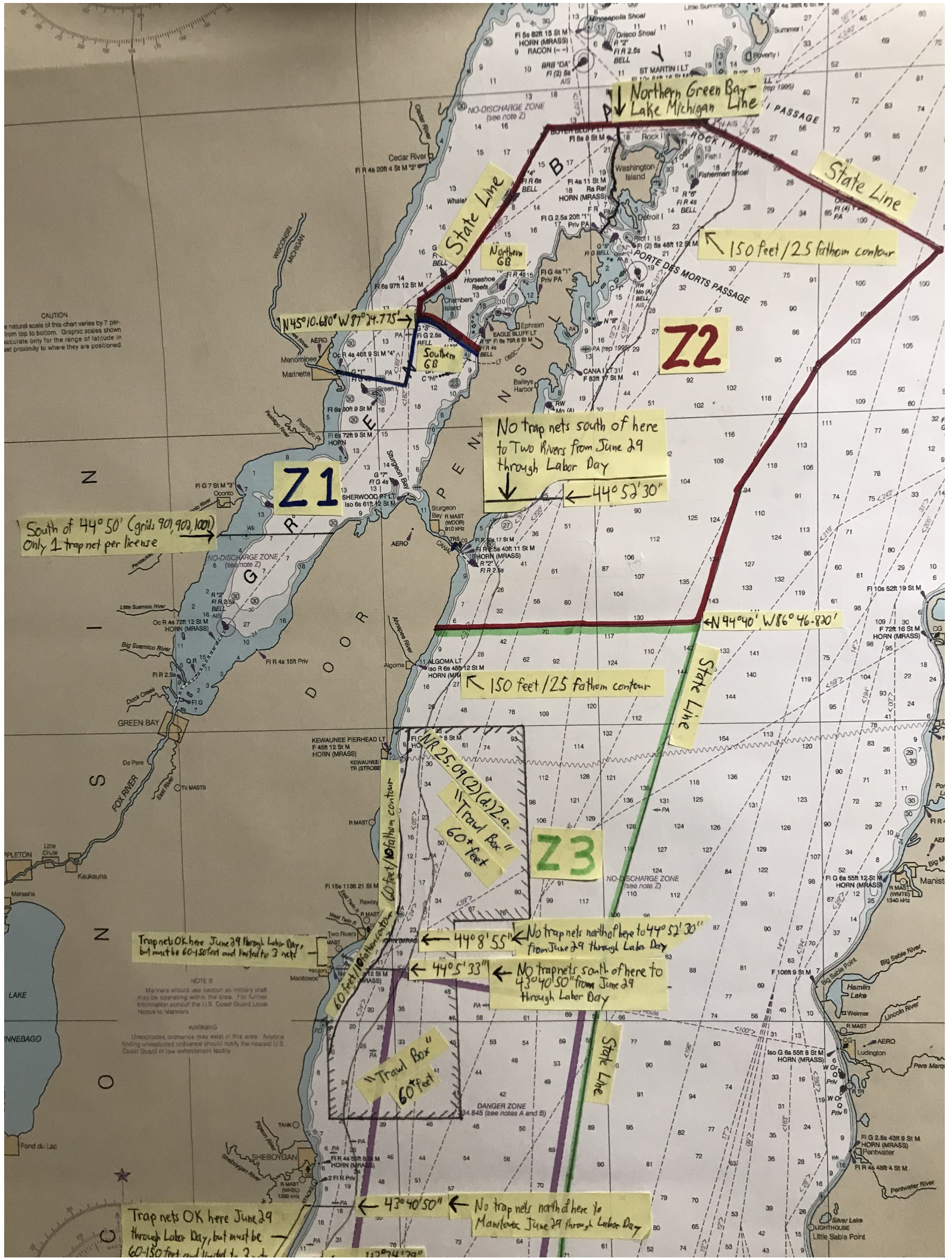
NOTE Z
Under the Clean Water Act, Section 312, all discharges of pollutants into navigable waters are prohibited, except as provided in the Act. Any discharge of pollutants into navigable waters is prohibited, except as provided in the Act. Any discharge of pollutants into navigable waters is prohibited, except as provided in the Act.

NOTE Z
Under the Clean Water Act, Section 312, all discharges of pollutants into navigable waters are prohibited, except as provided in the Act. Any discharge of pollutants into navigable waters is prohibited, except as provided in the Act. Any discharge of pollutants into navigable waters is prohibited, except as provided in the Act.

NOTE Z
Under the Clean Water Act, Section 312, all discharges of pollutants into navigable waters are prohibited, except as provided in the Act. Any discharge of pollutants into navigable waters is prohibited, except as provided in the Act. Any discharge of pollutants into navigable waters is prohibited, except as provided in the Act.

NOTE Z
Under the Clean Water Act, Section 312, all discharges of pollutants into navigable waters are prohibited, except as provided in the Act. Any discharge of pollutants into navigable waters is prohibited, except as provided in the Act. Any discharge of pollutants into navigable waters is prohibited, except as provided in the Act.

CAUTION
The natural scale of this chart varies by 7 per-
cent from top to bottom. Graphic scales shown
accurate only for the range of latitude in
its proximity to where they are positioned



Northern Green Bay - Lake Michigan Line

State Line

State Line

150 feet / 25 fathom contour

$N45^{\circ}10.680' W 97^{\circ}14.775'$

Z2

No trap nets south of here
to Two Rivers from June 29
through Labor Day

$44^{\circ}52'30''$

South of $44^{\circ}50'$ (grids 901, 903, 1001)
Only 1 trap net per license

Z1

$N44^{\circ}40' W 86^{\circ}46.830'$

150 feet / 25 fathom contour

State Line

$N42^{\circ}09'02'' W 82^{\circ}29'$
"Trawl Box"
60 feet

Z3

Trap nets OK here June 29 through Labor Day,
but must be 60-150 feet and limited to 3 nets

$44^{\circ}08'55''$

No trap nets north of here to $44^{\circ}52'30''$
from June 29 through Labor Day

$44^{\circ}05'33''$

No trap nets south of here to
 $43^{\circ}40'50''$ from June 29
through Labor Day

"Trawl Box"
60 feet

State Line

$43^{\circ}40'50''$

No trap nets north of here to
Mantowoc June 29 through Labor Day

Trap nets OK here June 29
through Labor Day, but must be
60-150 feet and limited to 2 nets

Trap nets OK here June 29 through Labor Day, but must be 60-150 feet and limited to 3 nets

43°40'50" No trap nets north of here to Manitowish June 29 through Labor Day

43°34'39" No trap nets south of here from June 29 through Labor Day

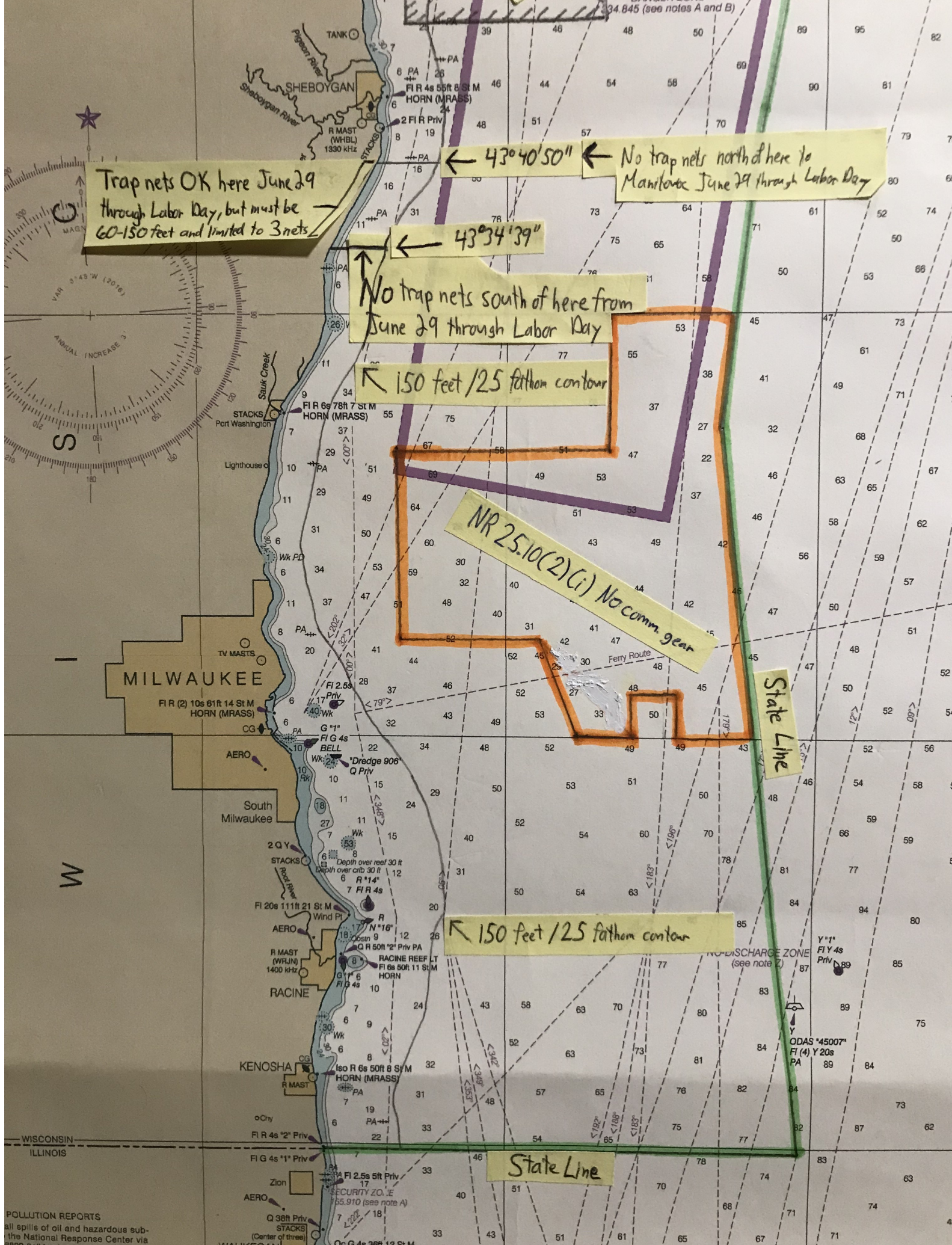
150 feet / 25 fathom contour

NR 25.10(2)(c) No comm gear

State Line

150 feet / 25 fathom contour

State Line



POLLUTION REPORTS
all spills of oil and hazardous substances to the National Response Center via 800-253-3636 (toll free) or to the nearest U.S. Coast Guard office.