

# Motorized Recreation Off-Highway Motorcycle Grant Application

Form 8700-159M (R 3/20)

**Due Date: July 1**

**Notice:** Completion of this form is required under Wisconsin Statute 23.335. Failure to complete this form will result in denial of financial assistance. Personally identifiable information found on this form is not intended to be used for any other purpose. The Department of Natural Resources (DNR) may provide this information to requesters as required by Wisconsin's Open Records law (ss. 19.31 – 19.39, Wis. Stats.).

**Instructions:** Submit one copy of all forms and attachments. See Page 2 for necessary attachments. Send applications to your [Community Services Specialist](#).

DNR Use Only	
Category	Number

### Section 1: Applicant Information

Applicant / Organization Name Vilas County Parks and Recreation			Check Recipient: Individual other than authorized individual to act on behalf of the applicant. <input checked="" type="checkbox"/> Select if the same as applicant.		
Individual Authorized to Act on Behalf of Applicant per Resolution Al Murray			Check Recipient Name (Name to Appear on Check)		
Title Vilas County Forest Administrator			Title		
Address 330 Court Street			Address		
City Eagle River	State WI	ZIP Code 54521	City	State	ZIP Code
Telephone Number (715) 479-5160		Email Address almurr@vilascountywi.gov			

### Section 2: Project Information Required for all Projects

Project Title 2021-2022 OHM Maintenance						
County Vilas	Township 42 N	Range 9	Section 25	¼ ¼	¼	GPS Coordinates: Lat. Long.

### Project Description Summary


Vilas County is proposing to maintain 22.2 miles of Off Highway Motorcycle(OHM) trail for the 2021-2022 season at \$53.00 Per mile. Also an additional \$1,000.00 use on rehabbing worn areas. Maintenance includes brushing, signing, and tread-way repairs.

Maintenance: \$1,176.60 Rehab Surplus Funding: \$1,000.00 Total Request: \$2,176.60

Estimated Cost		
Development	Trail Rehab.	Total Estimated Cost
	\$2,176.60	\$2,176.60

Applicant Certification	
Printed Name of Authorized Official Al Murray	Official's Title Vilas County Forest Administrator

As the applicant's authorized official, I certify that, to the best of my knowledge, the information in this application is true and correct.

  
 Signature of Authorized Official

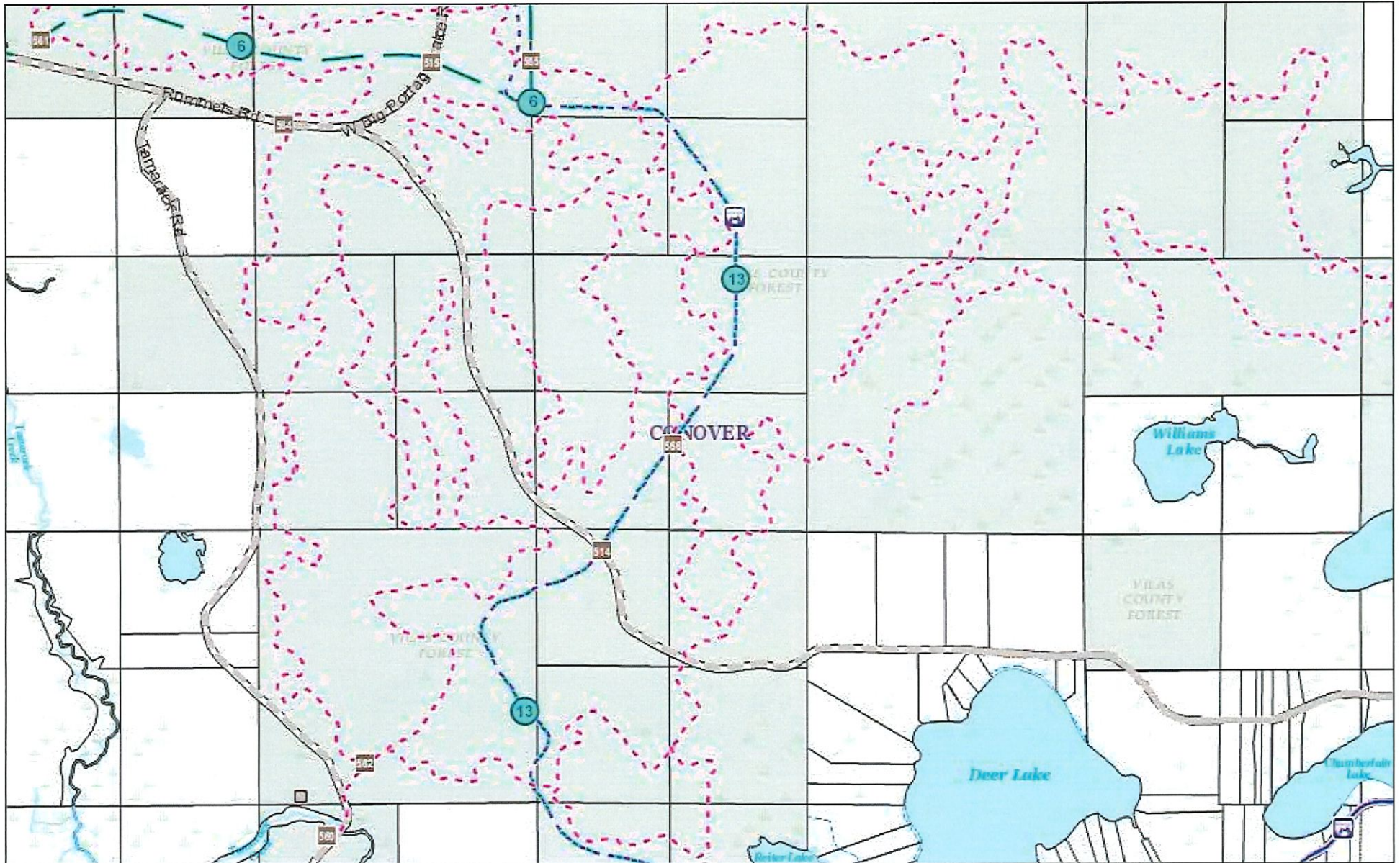
5/19/2021  
 Date Prepared

## Motorized Recreation Off-Highway Motorcycle Grant Application

Checklist for Maintenance and Projects	
<b>OHM</b>	
<input checked="" type="checkbox"/>	Project resolution by grant applicant authorizing participation ( <u>sample resolution</u> )
<input type="checkbox"/>	Project is on public land and I will be applying for RTP funds for this project. \$
<b>Trail Rehab or Development – Must complete Appendix B</b>	
<input type="checkbox"/>	Quality photos showing need for rehabilitation
<input type="checkbox"/>	County wide trail map showing the segment proposed for rehabilitation on the funded trail
<input type="checkbox"/>	Aerial, wetland, topo, and plat maps with the trails overlaid
<input type="checkbox"/>	Cost Estimate Worksheet – <u>Form 8700-014</u>
<input type="checkbox"/>	Identify season - Summer, Winter, Year-Round (Winter include rules)
<b>Intensive Use Area</b>	
<input type="checkbox"/>	County, plat, wetland, topo maps showing project boundaries, trails, and elements
<input type="checkbox"/>	Site plans showing any existing facilities along with proposed new construction including trails, riding courses, bridges, culverts, shelters, parking lots and toilets
<input type="checkbox"/>	Preliminary construction plans for new trails, major grading, buildings, bridges, etc.
<input type="checkbox"/>	Cost Estimate Worksheet – <u>Form 8700-014</u>
<input type="checkbox"/>	Distance from nearest similar facility _____ miles
<b>New Support</b>	
<input type="checkbox"/>	Facility, parking area, toilet, shelter, other. Please provide detailed information.
<input type="checkbox"/>	Cost Estimate Worksheet – <u>Form 8700-014</u>
<input type="checkbox"/>	Depth and location of gravel to be used

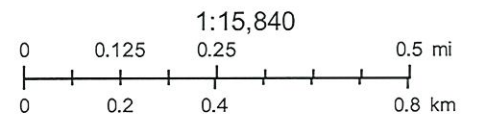


# Vilas County OHM Trail



5/18/2021, 7:40:51 AM

- |  |                      |                               |                       |
|--|----------------------|-------------------------------|-----------------------|
| ■ TINS                                   | ● Hard-Surface Trail | <b>Parks/Info (Level 6-7)</b> | ■ Park                |
| <b>Silent Sport Trail System Markers</b> | ● Route              | ■ Chamber of Commerce         | ■ Campground/Campsite |
| ● Land Trail                             | ● Paddling Route     | ■ Golf Course                 | --- Equestrian Trail  |



Created by Vilas County Mapping Department  
Vilas County Land Information Office