

#77 Oneida County Summer Maps

State of Wisconsin
 Department of Natural Resources
dnr.wi.gov

Motorized Recreation Grant Application

For: (choose all that apply)

Form 8700-159 (R 02/2024)

Page 1 of 5

Due Date: April 15

- ATV/UTV Trail Aid
 Snowmobile Trail Aid

Notice: Completion of this form is required under Wisconsin Statutes 23.09(26) and 23.33. Failure to complete this form will result in denial of financial assistance. Personally identifiable information found on this form is not intended to be used for any other purpose. The Department of Natural Resources (DNR) may provide this information to requesters as required by Wisconsin's Public Records law (ss. 19.31 – 19.39, Wis. Stats.).

Instructions: Applications may combine more than one source of funds. They may be submitted for consideration of traditional ATV, UTV, Snowmobile and Motorized Stewardship funding. Submit one copy of all forms and attachments. See Page 2 for necessary attachments. Send applications to your [Community Services Specialist](#).

DNR Use Only	
Category	Number

Section 1: Applicant Information

Applicant / Organization Name				Check Recipient: Individual other than authorized individual to act on behalf of the applicant. <input type="checkbox"/> Select if the same as applicant.			
Jake Truitt / Oneida County Forestry Dept							
Individual Authorized to Act on Behalf of Applicant per Resolution				Check Recipient Name (Name to Appear on Check)			
Jake Truitt				Oneida County Forestry Department			
Title				Title			
County Forester							
Address				Address			
PO Box 400				PO Box 400			
City	State	ZIP Code	City	State	ZIP Code		
Rhinelanders	WI	54501	Rhinelanders	WI	54501		
Telephone Number			Email Address				
(715) 369-6281			jtruitt@oneidacountywi.gov				

Section 2: Project Information Required for all Projects

Project Title					Current Funded Miles	New Miles (if applicable)
Oneida ATV Maps					53.2	
County	Township	Range	Section	¼ ¼	¼	GPS Coordinates: Lat. _____ Long. _____
Oneida	N					

Project Description Summary
 Oneida County proposes to produce 3500 Enterprise area ATV maps (2500 ATV trail maps, 1000 ATV Campground maps) that will be distributed by the Forestry department, local ATV clubs and Chamber of Commerce.

I certify that all maintenance land use agreements are on file.

Estimated Cost

Maintenance	Acquisition	Insurance	Development	Bridge Rehab.	Trail Rehab.	Total Estimated Cost
\$1,700.00						\$1,700.00

Leave Blank – DNR Use Only						

Applicant Certification

Printed Name of Authorized Official	Official's Title
Jake Truitt	County Forester

As the applicant's authorized official, I certify that, to the best of my knowledge, the information in this application is true and correct.

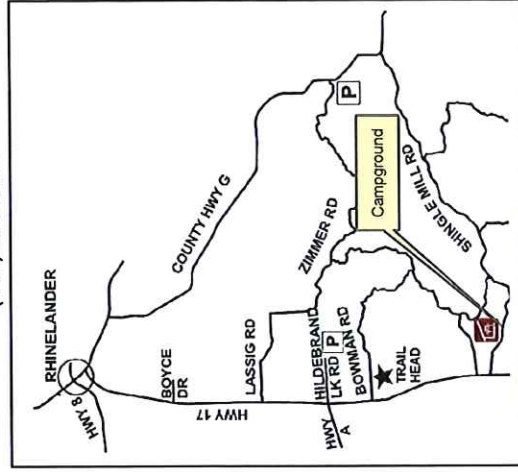

 Signature of Authorized Official

4-9-24
 Date Prepared

ENTERPRISE CAMPGROUND



ONEIDA COUNTY FORESTRY
 PO BOX 400 - COURTHOUSE
 RHINELANDER, WI 54501
 (715) 369-6140



The Enterprise Campground is located within the Oneida County Forest approximately 11 miles south of Rhinelander on Shingle Mill Rd. The campground is accessible via the Enterprise ATV trail or via Shingle Mill Rd. There are 11 campsites with grills, fire rings and picnic tables. Restrooms and hand pump wells are also provided. The campground opens on May 22 (or earlier) and closes on December 2. Sites are \$15.00* per night and available on a first come - first serve basis. Fees are subject to change without notice. Self registration is required at the campground. See back of map for campground regulations.

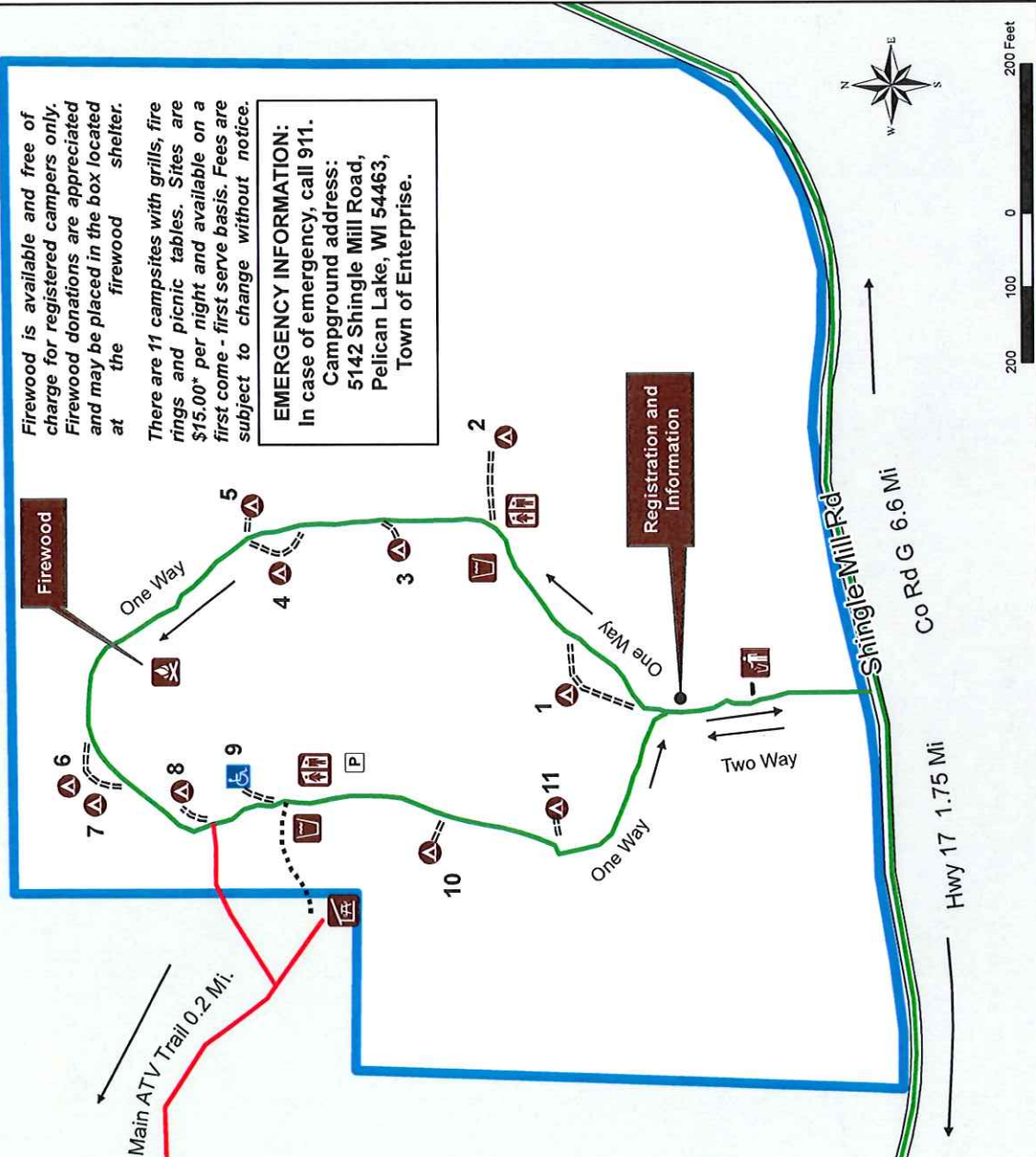
Campground Address:
 5142 Shingle Mill Road, Pelican Lake, WI 54463
 Town of Enterprise
 06/22

**NO FIREWOOD PERMITTED
 IN THE CAMPGROUND FROM
 OUTSIDE ONEIDA COUNTY**

Firewood is available and free of charge for registered campers only. Firewood donations are appreciated and may be placed in the box located at the firewood shelter.

There are 11 campsites with grills, fire rings and picnic tables. Sites are \$15.00* per night and available on a first come - first serve basis. Fees are subject to change without notice.

EMERGENCY INFORMATION:
 In case of emergency, call 911.
 Campground address:
 5142 Shingle Mill Road,
 Pelican Lake, WI 54463,
 Town of Enterprise.

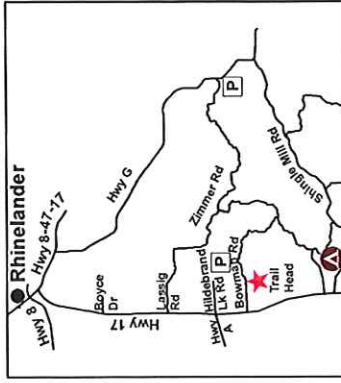


Legend

ENTERPRISE ATV/UTV TRAIL
Oneida County Forest



Oneida County Forestry
PO Box 400 - Courthouse
Rhineclander, WI 54501
715.369.6140



The Enterprise ATV/UTV trail system is comprised of approximately 19 miles of woods trail, 27 miles of open county forest roads and 4 miles of trail-connecting road routes located in the Enterprise block of the Oneida County Forest. The trail system connects with Langlade County trails to the south and Lincoln County trails to the west.

A campground and picnic shelter are located in the central part of the trail system. Restrooms and water pumps are available at the campground.

Oneida County trails and campground open by May 22nd and close December 2nd.

Please ride safely and obey all traffic signs. Be aware of changing trail conditions. **STAY ON THE TRAIL.**

Trailhead Directions: Hwy 17 South from Rhineclander approximately 7 miles to Bowman Road. Turn left on Bowman Road. Approximately one mile to the parking lot.

06/23

This Little Brown Sign Could Save Your Life!



Oneida County Snowmobile and ATV/UTV Clubs have placed brown, 3 digit number signs throughout the County at key intersections. In the event of an emergency, the 911 operator will ask you for this number. Their emergency response system can identify these numbers and give important location information to rescue personnel.

PAY ATTENTION TO THESE INTERSECTION NUMBER SIGNS.
They can save lives!

Questions or Comments? Call Your Local Snowmobile or ATV/UTV Club or the Oneida County Forestry Department.

Campground Address is:
5142 Shingle Mill Road

	ATV Woods Trail
	ATV Trail Connecting Road Route
	Other County's ATV Trails
	State/County/Town Roads
	County Forest Road
	Bridge
	Gate
	Trail Parking
	Restrooms
	Campground/Picnic Area
	Hand Pump Well
	Trail Intersection Numbering System
	County Forest Boundary
	Water Body
	Oneida County Forest

