

#63 Douglas Moose Junction New Winter Trail

State of Wisconsin
 Department of Natural Resources
dnr.wi.gov

Motorized Recreation Grant Application

For: (choose all that apply) Form 8700-159 (R 02/2024)

- ATV/UTV Trail Aid
 Snowmobile Trail Aid

Due Date: April 15

Notice: Completion of this form is required under Wisconsin Statutes 23.09(26) and 23.33. Failure to complete this form will result in denial of financial assistance. Personally identifiable information found on this form is not intended to be used for any other purpose. The Department of Natural Resources (DNR) may provide this information to requesters as required by Wisconsin's Public Records law {ss. 19.31 – 19.39, Wis. Stats.}.

Instructions: Applications may combine more than one source of funds. They may be submitted for consideration of traditional ATV, UTV, Snowmobile and Motorized Stewardship funding. Submit one copy of all forms and attachments. See Page 2 for necessary attachments. Send applications to your [Community Services Specialist](#).

DNR Use Only	
Category	Number

Section 1: Applicant Information

Applicant / Organization Name Douglas County Forestry			Check Recipient: Individual other than authorized individual to act on behalf of the applicant. <input checked="" type="checkbox"/> Select if the same as applicant.		
Individual Authorized to Act on Behalf of Applicant per Resolution Clint Meyer			Check Recipient Name (Name to Appear on Check) Clint Meyer		
Title Park and Recreation Supervisor			Title Park and Recreation Supervisor		
Address PO Box 211			Address PO Box 211		
City	State	ZIP Code	City	State	ZIP Code
Solon Springs	WI	54873	Solon Springs	WI	54873
Telephone Number (715) 378-2219		Email Address clint.meyer@douglascountywi.gov			

Section 2: Project Information Required for all Projects

Project Title Douglas County Trail 9 new miles 2024-2025				Current Funded Miles 348.2		New Miles (if applicable) .64 miles	
County	Township	Range	Section	1/4 1/4	1/4	GPS Coordinates:	
Douglas	44 N	14	18	SW	SW	Lat. _____	Long. _____

Project Description Summary

New Winter ATV/UTV Funding Request #1

Douglas County Proposes to add .64 Miles to our trail network. All .64 miles are already an existing trail and no development funding is required. This trail provides access to fuel and food.

The maintenance will include: Mowing, Grading, Brushing, Sign Replacement, Winter Grooming (Class AAA-2), and Litter Clean Up.

I certify that all maintenance land use agreements are on file.

Estimated Cost

Maintenance	Acquisition	Insurance	Development	Bridge Rehab.	Trail Rehab.	Total Estimated Cost
\$128.00						\$128.00
Leave Blank – DNR Use Only						

Applicant Certification

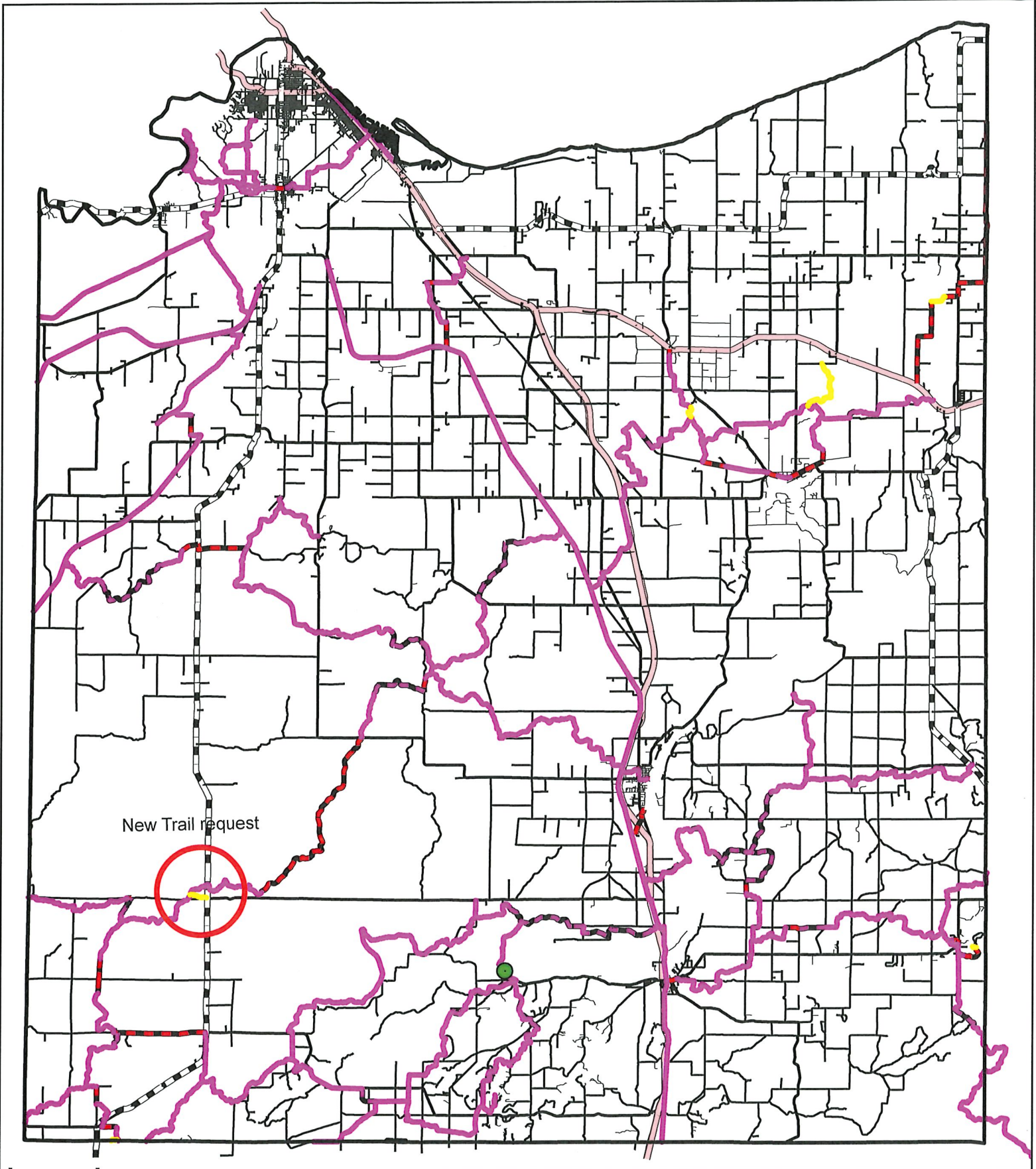
Printed Name of Authorized Official Clint Meyer	Official's Title Park and Recreation Supervisor
--	--

As the applicant's authorized official, I certify that, to the best of my knowledge, the information in this application is true and correct.


 Signature of Authorized Official

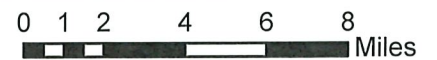
4-15-2024
 Date Prepared

2024-2025 Douglas County WATV/UTV new miles request #1 T44N R14W S18



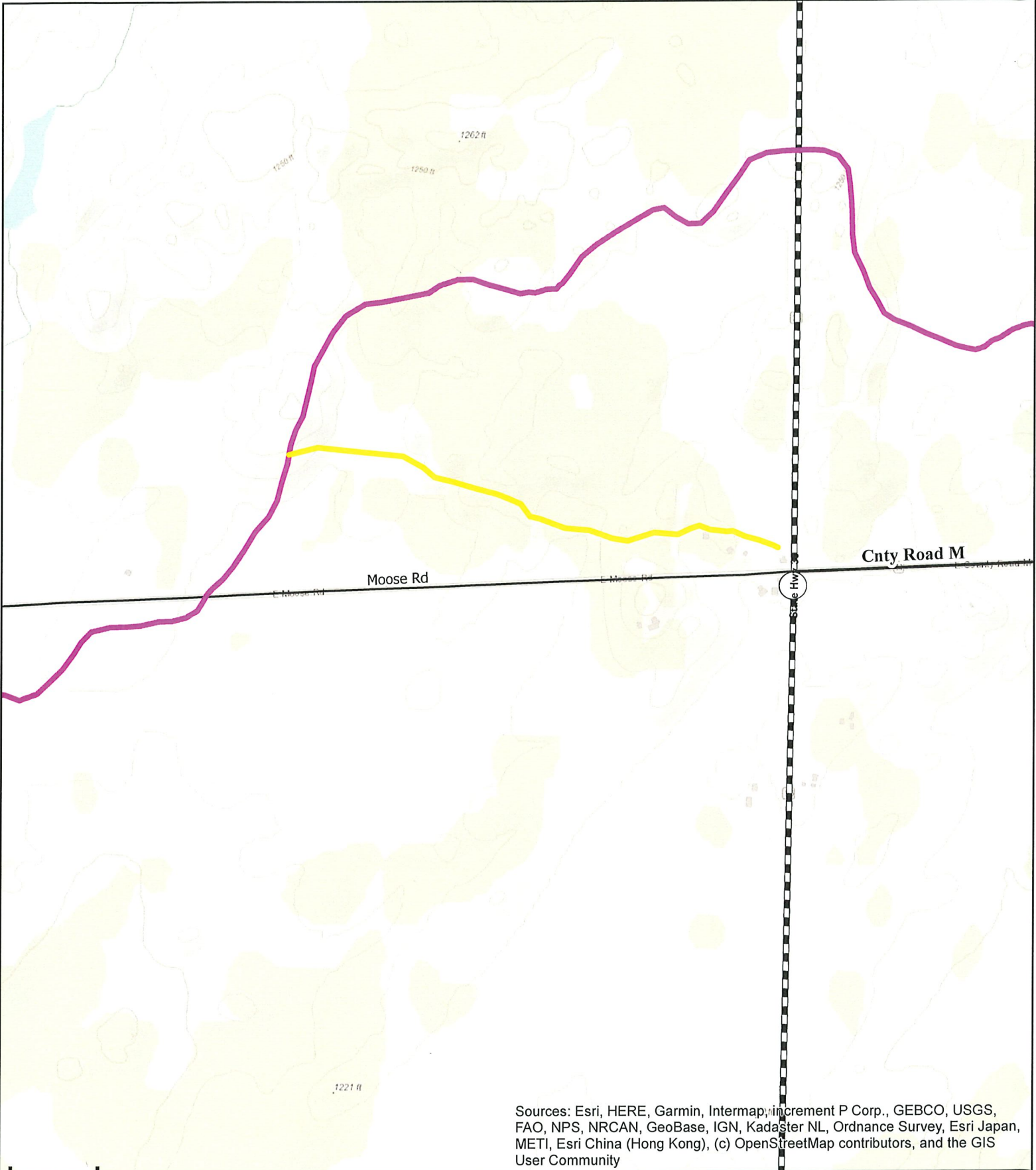
Legend

- Club Trails
- Winter ATV Funded Trails



Map Created by: Clint Meyer


2024-2025 Douglas County WATV/UTV new miles request #1 T44N R14W S18



Sources: Esri, HERE, Garmin, Intermap, increment P Corp., GEBCO, USGS, FAO, NPS, NRCAN, GeoBase, IGN, Kadaster NL, Ordnance Survey, Esri Japan, METI, Esri China (Hong Kong), (c) OpenStreetMap contributors, and the GIS User Community

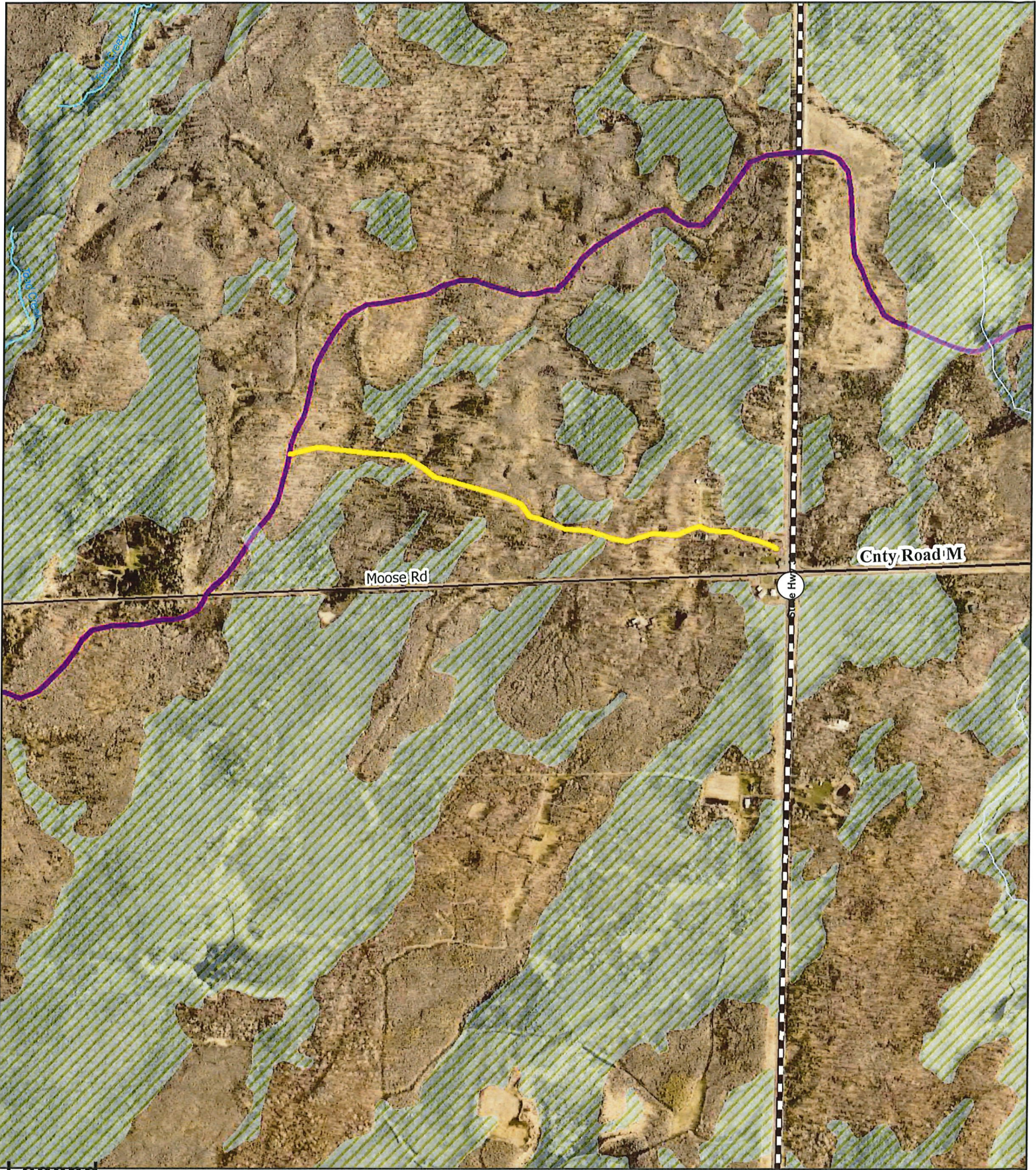
Legend

- Club Trails
- Winter ATV Funded Trails



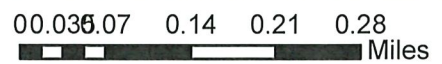
Map Created by: Clint Meyer

2024-2025 Douglas County WATV/UTV new miles request #1 T44N R14W S18



Legend

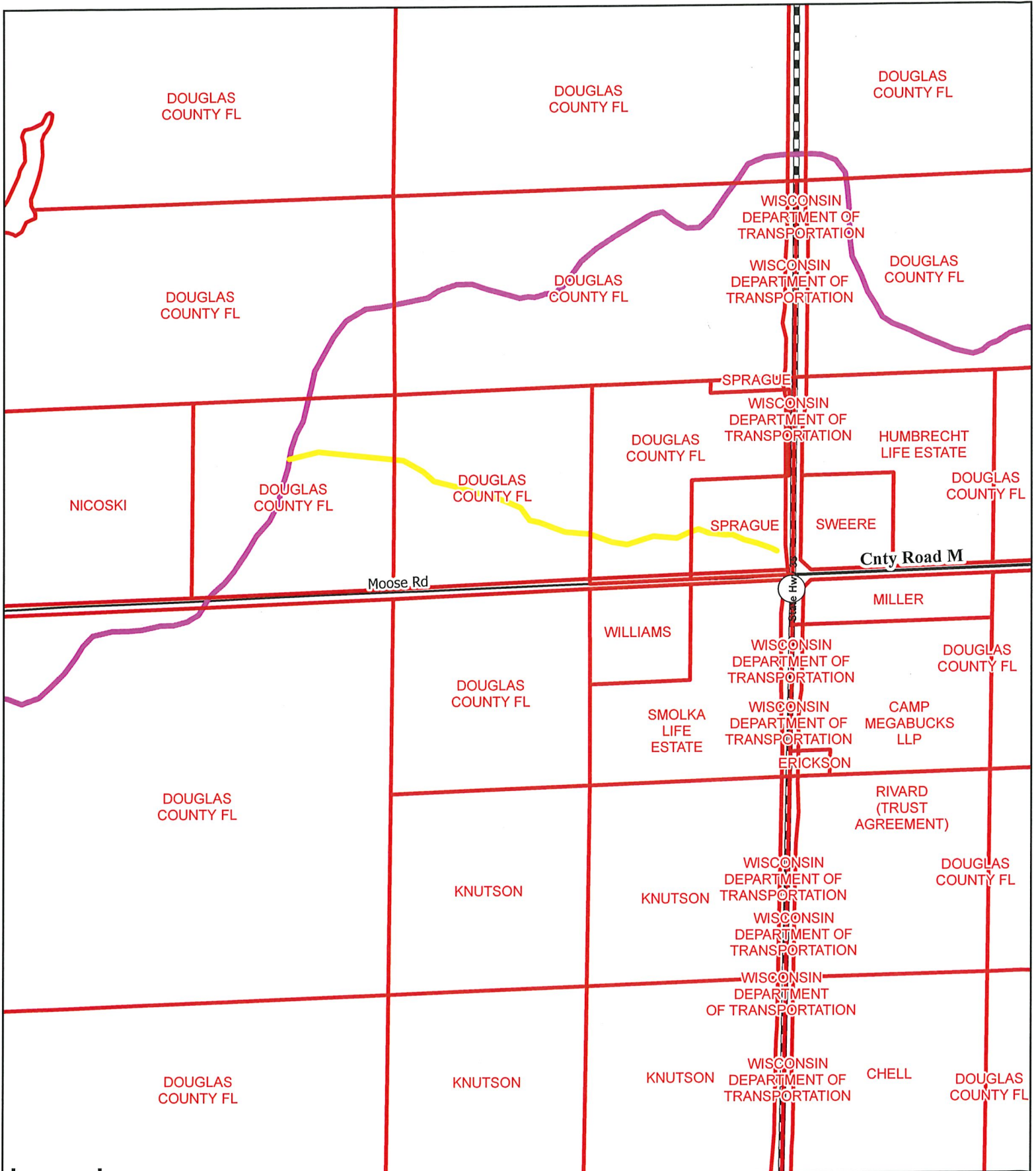
-  Club Trails
-  Winter ATV Funded Trails



Map Created by: Clint Meyer


2024-2025 Douglas County WATV/UTV new miles request #1

T44N R14W S18



Legend

-  Club Trails
-  Winter ATV Funded Trails



Map Created by: Clint Meyer