

#58 Vilas Co Deadman's Lake Trail

State of Wisconsin  
 Department of Natural Resources  
[dnr.wi.gov](http://dnr.wi.gov)

**Motorized Recreation Grant Application**

For: (choose all that apply)

Form 8700-159 (R 04/22)

Page 1 of 5

ATV/UTV Trail Aid

Snowmobile Trail Aid

**Due Date: April 15**

**Notice:** Completion of this form is required under Wisconsin Statutes 23.09(26) and 23.33. Failure to complete this form will result in denial of financial assistance. Personally identifiable information found on this form is not intended to be used for any other purpose. The Department of Natural Resources (DNR) may provide this information to requesters as required by Wisconsin's Public Records law (ss. 19.31 – 19.39, Wis. Stats.).

**Instructions:** Applications may combine more than one source of funds. They may be submitted for consideration of traditional ATV, UTV, Snowmobile and Motorized Stewardship funding. Submit one copy of all forms and attachments. See Page 2 for necessary attachments. Send applications to your [Community Services Specialist](#).

DNR Use Only	
Category	Number

**Section 1: Applicant Information**

Applicant / Organization Name Vilas County Parks and Recreation			Check Recipient: Individual other than authorized individual to act on behalf of the applicant. <input checked="" type="checkbox"/> Select if the same as applicant.		
Individual Authorized to Act on Behalf of Applicant per Resolution Todd Bierman			Check Recipient Name (Name to Appear on Check) Todd Bierman		
Title Parks and Recreation Supervisor			Title Parks and Recreation Supervisor		
Address 330 Court Street			Address 330 Court Street		
City Eagle River	State WI	ZIP Code 54521	City Eagle River	State WI	ZIP Code 54521
Telephone Number (715) 479-5160		Email Address tobier@vilascountywi.gov			

**Section 2: Project Information Required for all Projects**

Project Title Deadman's Lake Trail					Current Funded Miles 35.8	New Miles (if applicable) 0.30
County Vilas	Township 40 N	Range 9	Section 6	¼ ¼ NE	¼ SW	GPS Coordinates: Lat. _____ Long. _____

**Project Description Summary**  
 Vilas County is requesting 0.3 miles of new Summer ATV/UTV miles be added to the trail system. This trail is currently a funded snowmobile trail(Corridor Trail 10). It has been used as a club trail the past several years. The St. Germain ATV Club will be maintaining this trail. There are no developmental cost associated with this trail.

I certify that all maintenance land use agreements are on file.

**Estimated Cost**

Maintenance \$300.00	Acquisition	Insurance	Development	Bridge Rehab.	Trail Rehab.	Total Estimated Cost \$300.00
Leave Blank – DNR Use Only						

**Applicant Certification**

Printed Name of Authorized Official Todd Bierman	Official's Title Vilas County Parks & Recreation Supervisor
---	--

As the applicant's authorized official, I certify that, to the best of my knowledge, the information in this application is true and correct.



Signature of Authorized Official

3/29/2024

Date Prepared

**Appendix B – Required for Trail/Qualified Trout Rehab, Reroute, or Development**

Trail Rehab     Qualified Trout     New Trail     Trail Reroute (Mandatory or Discretionary)

County Vilas	Township 40 N	Range 9	<input checked="" type="radio"/> E <input type="radio"/> W	Section 6	¼ ¼ NE	¼ SW	GPS Coordinates: Lat. Long.
Funded Trail Name or Number (SNARS if applicable) Corridor Trail 10/snowmobile				Has this trail ever received development or rehabilitation funds in the past? <input type="radio"/> Yes <input checked="" type="radio"/> No    Year: _____ \$ _____			
Trail is located on: <input type="radio"/> Private property <input checked="" type="radio"/> Public property			Length of Easement or Landowner Use Agreement Perpetual _____ years			Expiration Date	
Landowner Where Trail is Located Vilas County						Telephone Number (715) 479-5160	

What other recreational trail uses are planned for this trail?

Currently a Funded Snowmobile Trail

If there are other Recreational uses planned, how much of the trail development/rehab. cost will be paid for by other users?

None

How many miles would be affected if this project is not funded? 0	Will this result in closure of a trail? <input type="radio"/> Yes <input checked="" type="radio"/> No
--	--

Is this a critical section to the overall trail system? <input checked="" type="radio"/> Yes <input type="radio"/> No	Is there a reasonable alternative? No
--	--

Does any section of this trail contain a bridge? <input type="radio"/> Yes <input checked="" type="radio"/> No	Will this bridge require rehabilitation now or in the next few years? <input type="radio"/> Yes <input type="radio"/> No	What is the weight of your puller & drag/grading equipment? lbs.
---	---	---

- Yes     No    Have you contacted your local [DNR Water Management Specialist \(WMS\)](#) regarding a permit?
- Yes     No    Is a permit needed? (Please provide any written correspondence from WMS.)
- Yes     No    Will this project be located near or cross any intermittent or perennial waterway? [Surface Water Data Viewer](#)
- Yes     No    Will this project be located near or cross any wetland?
- Yes     No    Will this project involve land disturbance – including clearing and grubbing – of 1 acre or more of land? (Less than 4/10th mile for a typical trail) [DNR Storm Water Contact List](#)



**Trail Project Detailed Description**


Vilas County is requesting 0.3 miles of new Summer ATV/UTV miles be added to the trail system. This trail is currently a funded snowmobile trail(Corridor Trail 10). It has been used as a club trail the past several years. The St. Germain ATV Club will be maintaining this trail. There are no developmental cost associated with this trail.

# Deadman's lake Trail Aerial



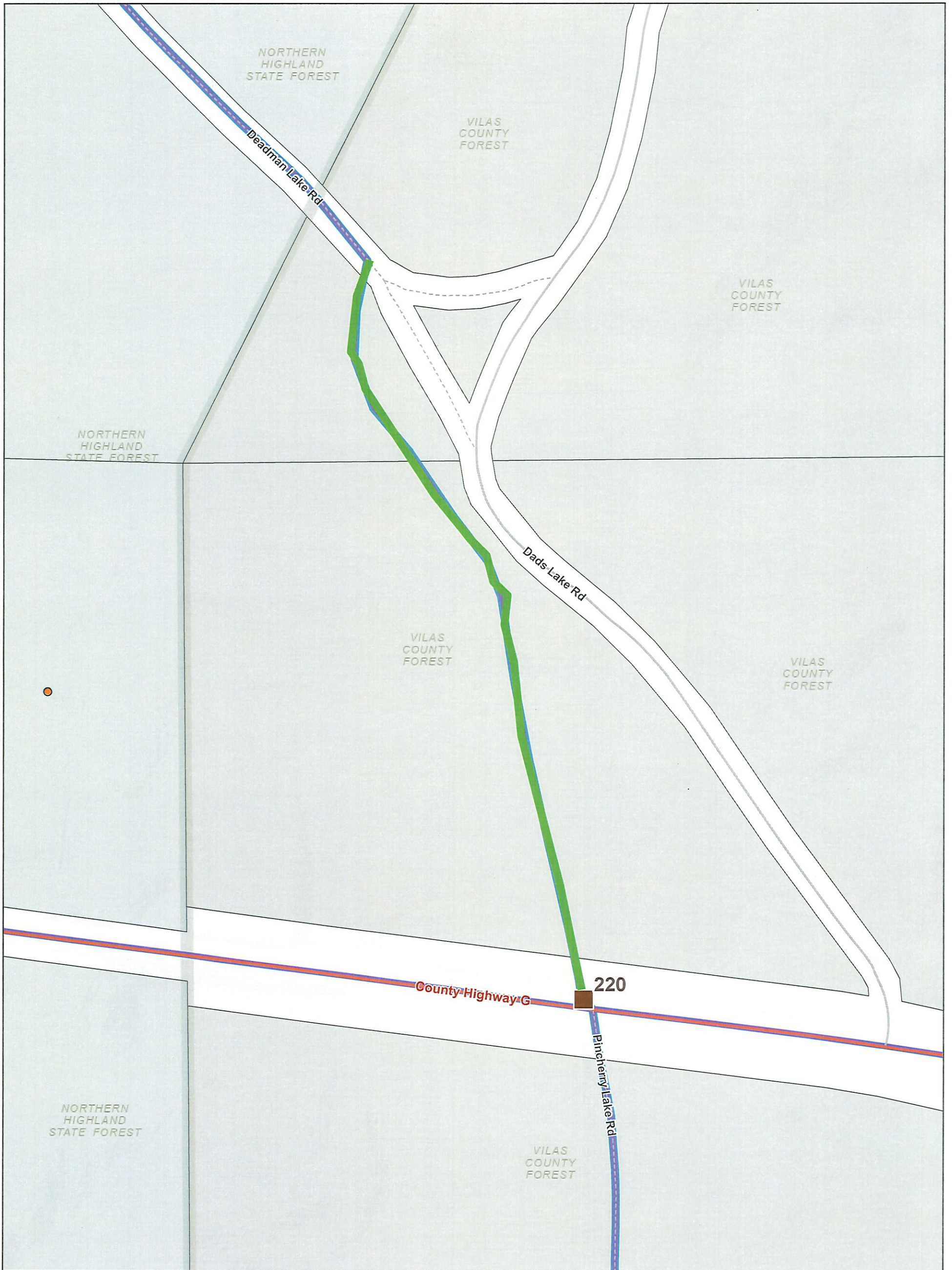
3/28/2024

-  Current ATV/UTV Route
-  Requested Trail for Funding






Created by Vilas County Mapping Department  
Vilas County Land Information Department

# Deadman's Lake Trail Plat



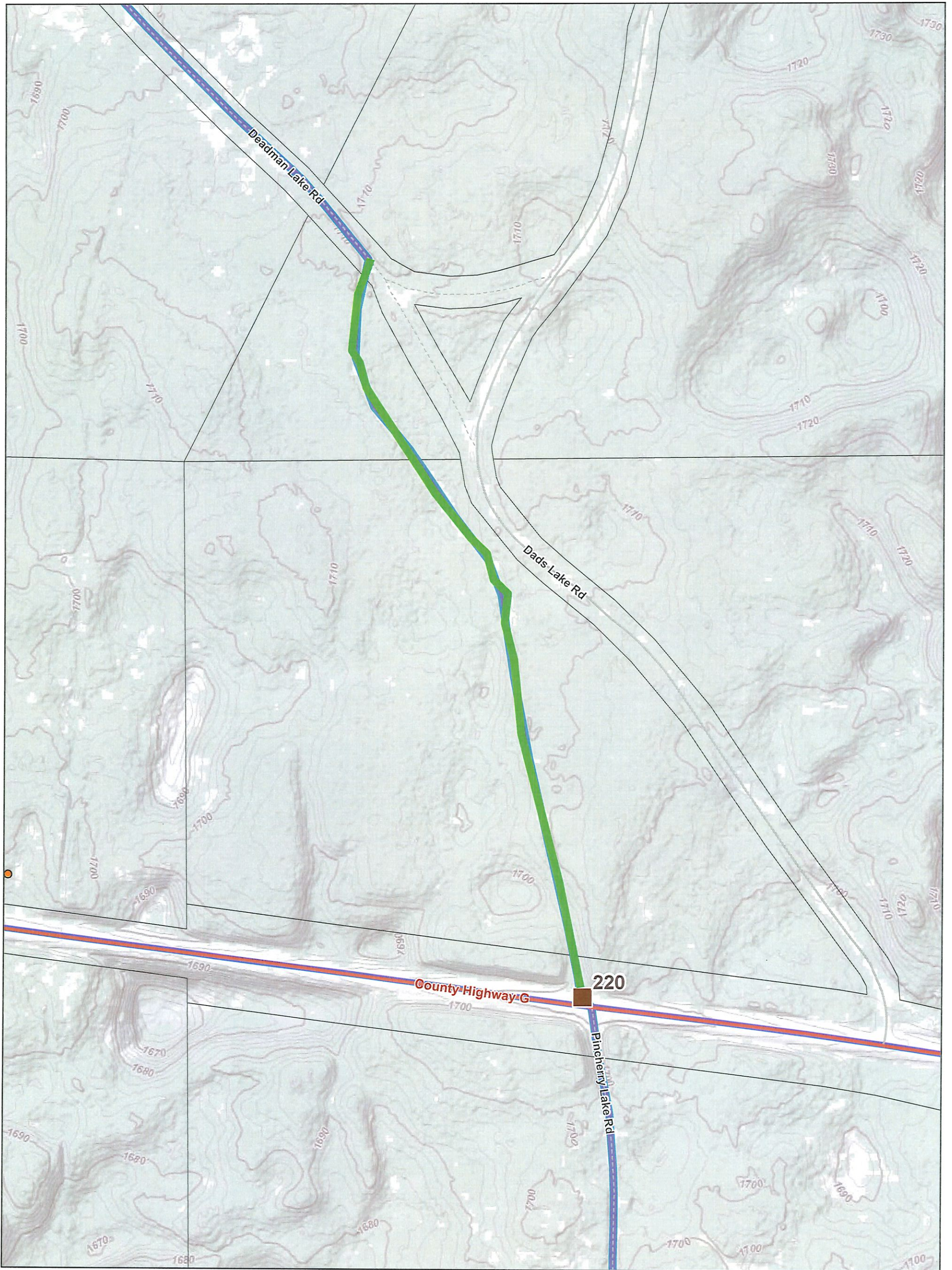
3/28/2024

-  Current ATV/UTV Route
-  Requested Trail for Funding






Created by Vilas County Mapping Department  
Vilas County Land Information

# Deadman's Lake Trail Topo



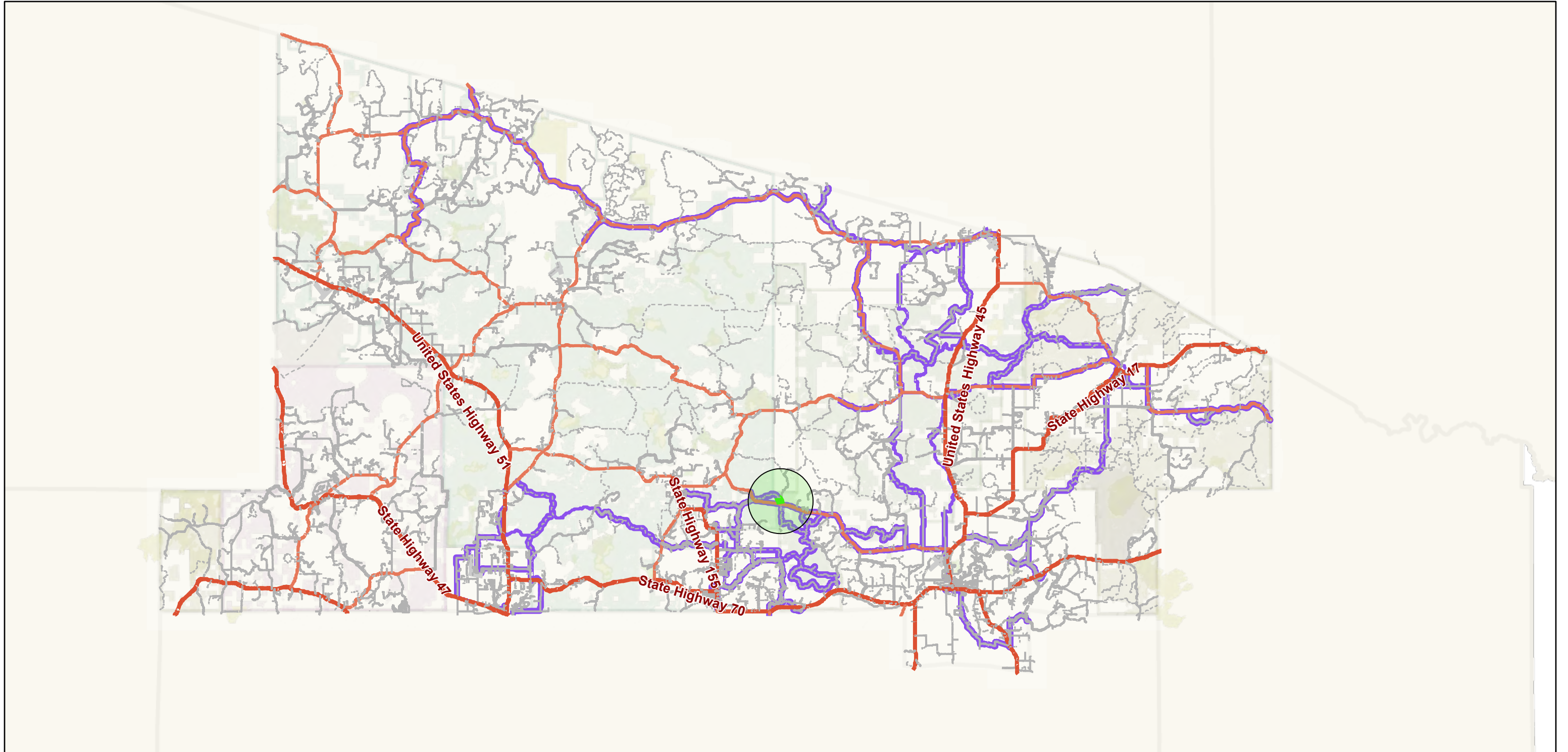
3/28/2024

-  Current ATV/OTV Route
-  Requested Trail for Funding




Created by Vilas County Mapping Department

# Vilas County Summer ATV/UTV Trails



3/28/2024



Created by Vilas County Mapping Department, Vilas County Land Information