

#40 Oconto Co Nicolet State Trail Rehab

State of Wisconsin
Department of Natural Resources
dnr.wi.gov

Motorized Recreation Grant Application

For: (choose all that apply)

Form 8700-159 (R 02/2024)

ATV/UTV Trail Aid

~~Snowmobile Trail Aid~~

Due Date: April 15

Notice: Completion of this form is required under Wisconsin Statutes 23.09(26) and 23.33. Failure to complete this form will result in denial of financial assistance. Personally identifiable information found on this form is not intended to be used for any other purpose. The Department of Natural Resources (DNR) may provide this information to requesters as required by Wisconsin's Public Records law (ss. 19.31 - 19.39, Wis. Stats.).

Instructions: Applications may combine more than one source of funds. They may be submitted for consideration of traditional ATV, UTV, Snowmobile and Motorized Stewardship funding. Submit one copy of all forms and attachments. See Page 2 for necessary attachments. Send applications to your Community Services Specialist.

DNR Use Only	
Category	Number

Section 1: Applicant Information

Applicant / Organization Name Oconto County			Check Recipient: Individual other than authorized individual to act on behalf of the applicant. <input type="checkbox"/> Select if the same as applicant.		
Individual Authorized to Act on Behalf of Applicant per Resolution Monty Brink			Check Recipient Name (Name to Appear on Check) Oconto County Treasure		
Title Forest, Parks and Recreation Administrator			Title Treasure		
Address 301 Washington St			Address 301 Washington St		
City Oconto	State WI	ZIP Code 54153	City Oconto	State WI	ZIP Code 54153
Telephone Number 920-834-6995		Email Address monty.brink@co.oconto.wi.us			

Section 2: Project Information Required for all Projects

Project Title Nicolet State Trail Rehab					Current Funded Miles 111.43	New Miles (if applicable)
County Oconto	Township N	Range E W	Section 1/4 1/4	1/4	GPS Coordinates: Lat. _____ Long. _____	

Project Description Summary

Oconto County proposes to place 1 1/4 inch crushed gravel over 6.3 miles of trail over 7 different locations on the Nicolet State Trail. These areas have not received gravel since the most recent portions did in 2017. Due to the high amount of trail use these areas get torn up easily and are requiring more gravel to restore the trail conditions.

Total Project Cost Estimate= \$90,595.20

RTP Application-80%=\$72,476.16

I certify that all maintenance land use agreements are on file.

Estimated Cost


Maintenance	Acquisition	Insurance	Development	Bridge Rehab.	Trail Rehab.	Total Estimated Cost
					\$18,119.04	18,119.04

Leave Blank - DNR Use Only

Applicant Certification

Printed Name of Authorized Official Monty Brink	Official's Title Forest, Parks and Recreation Administrator
--	--

As the applicant's authorized official, I certify that, to the best of my knowledge, the information in this application is true and correct.


Signature of Authorized Official

4/11/2024
Date Prepared

Appendix B – Required for Trail/Qualified Trout Rehab, Reroute, or Development

Trail Rehab Qualified Trout New Trail Trail Reroute (Mandatory or Discretionary)

County Oconto	Township N	Range <input type="radio"/> E <input type="radio"/> W	Section	1/4 1/4 1/4	1/4	GPS Coordinates: Lat. Long.
------------------	---------------	---	---------	----------------	-----	-----------------------------------

Funded Trail Name or Number (SNARS if applicable) Nicolet State Trail	Has this trail ever received development or rehabilitation funds in the past? <input checked="" type="radio"/> Yes <input type="radio"/> No Year: _____ \$ _____
--	--

Trail is located on: <input type="radio"/> Private property <input checked="" type="radio"/> Public property	Length of Easement or Landowner Use Agreement State Easement _____ years	Expiration Date None
---	---	-------------------------

Landowner Where Trail is Located WI DNR	Telephone Number 920-834-6995
--	----------------------------------

What other recreational trail uses are planned for this trail?

Summer ATV, Winter Snowmobile, Non-motorized- Biking, Horesback riding, Hiking

If there are other Recreational uses planned, how much of the trail development/rehab. cost will be paid for by other users?

RTP- 80%- \$72,476.16

How many miles would be affected if this project is not funded? 111.43	Will this result in closure of a trail? <input type="radio"/> Yes <input checked="" type="radio"/> No
---	--

Is this a critical section to the overall trail system? <input checked="" type="radio"/> Yes <input type="radio"/> No	Is there a reasonable alternative? None
--	--

Does any section of this trail contain a bridge? <input checked="" type="radio"/> Yes <input type="radio"/> No	Will this bridge require rehabilitation now or in the next few years? <input checked="" type="radio"/> Yes <input type="radio"/> No	What is the weight of your puller & drag/grading equipment? _____ lbs.
---	--	---


- Yes No Have you contacted your local [DNR Water Management Specialist \(WMS\)](#) regarding a permit?
- Yes No Is a permit needed? (Please provide any written correspondence from WMS.)
- Yes No Will this project be located near or cross any intermittent or perennial waterway? [Surface Water Data Viewer](#)
- Yes No Will this project be located near or cross any wetland?
- Yes No Will this project involve land disturbance – including clearing and grubbing – of 1 acre or more of land? (Less than 4/10th mile for a typical trail) [DNR Storm Water Contact List](#)

Trail Project Detailed Description

Oconto County proposes to place 1 1/4 inch crushed gravel over 6.3 miles of trail on the Nicolet State Trail for the amount of \$90,595.20. The gravel will be placed in a depth of 4 inches to fill in all low areas and provide a smooth base for all users. These areas have not received gravel since the most recent portions did in 2017. Due to the high amount of trail use these areas get torn up easily and are requiring more gravel to restore the trail conditions. The Nicolet State Trail is open to summer ATV, winter Snowmobile and other non-motorized rec users.

Oconto County 2024-2025 Trail Rehab 7 Segment Aerial Map

Created by Monty Brink 3/27/2024



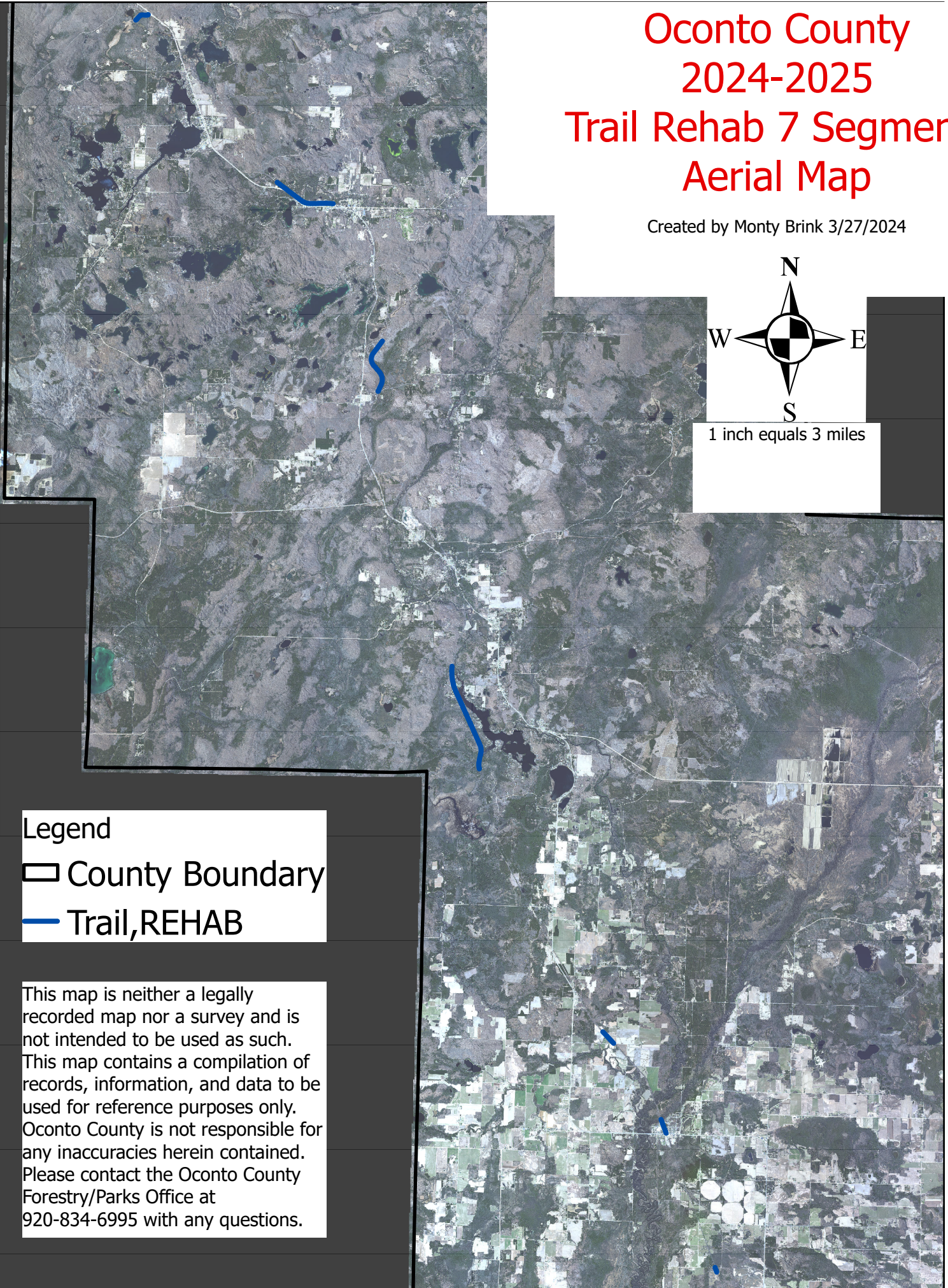
1 inch equals 3 miles

Legend

 County Boundary

 Trail, REHAB

This map is neither a legally recorded map nor a survey and is not intended to be used as such. This map contains a compilation of records, information, and data to be used for reference purposes only. Oconto County is not responsible for any inaccuracies herein contained. Please contact the Oconto County Forestry/Parks Office at 920-834-6995 with any questions.





Trail Rehab Segments - Topo Map



Legend



8.0 0 4.00 8.0 Miles

1:253,440

NAD_1983_HARN_Wisconsin_TM

DISCLAIMER: The information shown on these maps has been obtained from various sources, and are of varying age, reliability and resolution. These maps are not intended to be used for navigation, nor are these maps an authoritative source of information about legal land ownership or public access. No warranty, expressed or implied, is made regarding accuracy, applicability for a particular use, completeness, or legality of the information depicted on this map. For more information, see the DNR Legal Notices web page: <http://dnr.wi.gov/legal/>

Notes



