

#8 Sawyer Trail 63 Rehab (Mosquito Brook Rd to Hwy OO)

State of Wisconsin
 Department of Natural Resources
dnr.wi.gov

Motorized Recreation Grant Application

For: (choose all that apply)

Form 8700-159 (R 02/2024)

Page 1 of 5

ATV/UTV Trail Aid

Snowmobile Trail Aid

Due Date: April 15

Notice: Completion of this form is required under Wisconsin Statutes 23.09(26) and 23.33. Failure to complete this form will result in denial of financial assistance. Personally identifiable information found on this form is not intended to be used for any other purpose. The Department of Natural Resources (DNR) may provide this information to requesters as required by Wisconsin's Public Records law (ss. 19.31 – 19.39, Wis. Stats.).

Instructions: Applications may combine more than one source of funds. They may be submitted for consideration of traditional ATV, UTV, Snowmobile and Motorized Stewardship funding. Submit one copy of all forms and attachments. See Page 2 for necessary attachments. Send applications to your [Community Services Specialist](#).

DNR Use Only	
Category	Number

Section 1: Applicant Information

Applicant / Organization Name Sawyer County Forestry Department				Check Recipient: Individual other than authorized individual to act on behalf of the applicant. <input type="checkbox"/> Select if the same as applicant.			
Individual Authorized to Act on Behalf of Applicant per Resolution Greg Peterson				Check Recipient Name (Name to Appear on Check)			
Title Forest Administrator				Title			
Address 10610 Main Street, Suite 100				Address			
City Hayward	State WI	ZIP Code 54843	City	State	ZIP Code		
Telephone Number (715) 634-4846		Email Address greg.peterson@sawyercountygov.org					

Section 2: Project Information Required for all Projects

Project Title Trail 63 Rehab Mosquito Brook to "OO"					Current Funded Miles 3.1		New Miles (if applicable)	
County Sawyer	Township 42 N	Range 8	Section <input type="radio"/> E <input checked="" type="radio"/> W	1/4 1/4	1/4	GPS Coordinates: Lat. _____ Long. _____		

Project Description Summary

This application is for rehabilitation of 3.1 miles of summer ATV Trail 63 from Mosquito Brook Road to County Highway OO. This portion of the trail currently has poor quality material on it and has poor drainage. The trail material is leftover from the old railroad bed and is not able to be maintained. This section of trail will have three inches of gravel 10 feet wide placed down and crowned.

I certify that all maintenance land use agreements are on file.

Estimated Cost

Maintenance	Acquisition	Insurance	Development	Bridge Rehab.	Trail Rehab.	Total Estimated Cost
					\$56,570.00	\$56,570.00
Leave Blank – DNR Use Only						

Applicant Certification

Printed Name of Authorized Official Greg Peterson	Official's Title Forest Administrator
--	--

As the applicant's authorized official, I certify that, to the best of my knowledge, the information in this application is true and correct.



 Signature of Authorized Official

4/12/24

 Date Prepared

Appendix B – Required for Trail/Qualified Trout Rehab, Reroute, or Development

Trail Rehab Qualified Trout New Trail Trail Reroute (Mandatory or Discretionary)

County	Township	Range	<input type="radio"/> E <input checked="" type="radio"/> W	Section	¼ ¼	¼	GPS Coordinates: Lat. Long.
Sawyer	42 N	8					
Funded Trail Name or Number (SNARS if applicable) Trail 63				Has this trail ever received development or rehabilitation funds in the past? <input type="radio"/> Yes <input checked="" type="radio"/> No Year: _____ \$ _____			
Trail is located on: <input type="radio"/> Private property <input checked="" type="radio"/> Public property			Length of Easement or Landowner Use Agreement _____ years			Expiration Date	
Landowner Where Trail is Located						Telephone Number	

What other recreational trail uses are planned for this trail?
 This is a dual funded snowmobile/ATV trail.
 If there are other Recreational uses planned, how much of the trail development/rehab. cost will be paid for by other users?
 None

How many miles would be affected if this project is not funded? 3.1	Will this result in closure of a trail? <input type="radio"/> Yes <input checked="" type="radio"/> No
--	--

Is this a critical section to the overall trail system? <input checked="" type="radio"/> Yes <input type="radio"/> No	Is there a reasonable alternative?
--	------------------------------------

Does any section of this trail contain a bridge? <input type="radio"/> Yes <input checked="" type="radio"/> No	Will this bridge require rehabilitation now or in the next few years? <input type="radio"/> Yes <input checked="" type="radio"/> No	What is the weight of your puller & drag/grading equipment? _____ lbs.
---	--	---

- Yes No Have you contacted your local [DNR Water Management Specialist \(WMS\)](#) regarding a permit?
- Yes No Is a permit needed? (Please provide any written correspondence from WMS.)
- Yes No Will this project be located near or cross any intermittent or perennial waterway? [Surface Water Data Viewer](#)
- Yes No Will this project be located near or cross any wetland?
- Yes No Will this project involve land disturbance – including clearing and grubbing – of 1 acre or more of land? (Less than 4/10th mile for a typical trail) [DNR Storm Water Contact List](#)

Trail Project Detailed Description
 This application is for rehabilitation of 3.1 miles of summer ATV Trail 63 from Mosquito Brook Road to County Highway OO. This portion of the trail currently has poor quality material on it and has poor drainage. The trail material is leftover from the old railroad bed and is not able to be maintained. This section of trail will have three inches of gravel 10 feet wide placed down and crowned. The new material will allow for regular maintenance of the trail.

Project Name: Trail 63 Rehab Mosquito Brook to OO		Prepared By: Kyle Cummings	Date: 04/02/2024
County: Sawyer	Project Applicant: Sawyer County Forestry Department	Landowner Name: Sawyer County	<input checked="" type="radio"/> Public <input type="radio"/> Private

Indicate - (C) Contract , (F) Force Acct., (D) Donated

	DEVELOPMENT PROJECT ITEMS <i>List by individual item or break down by Use Areas (See Item List On Back Of This Form)</i>	Quantity	Unit of Measure	Component Costs	Estimated Total Item Cost
C	Surfacing 3/4" gravel (\$26.00/yard)	1,520	yards	\$26.00	39,520.00
C	Grading (\$5,500/mile)	3.1	miles	\$5,500.00	17,050.00
				TOTAL \$	\$56,570.00

- NOTE:**
- For development projects, contingency and indirect costs are not eligible expenses.
 - For acquisition projects, complete the Acquisition Project Cost Estimate Section of this form.

Trail 63 Rehab Mosquito Brook - 00

Sawyer County, WI

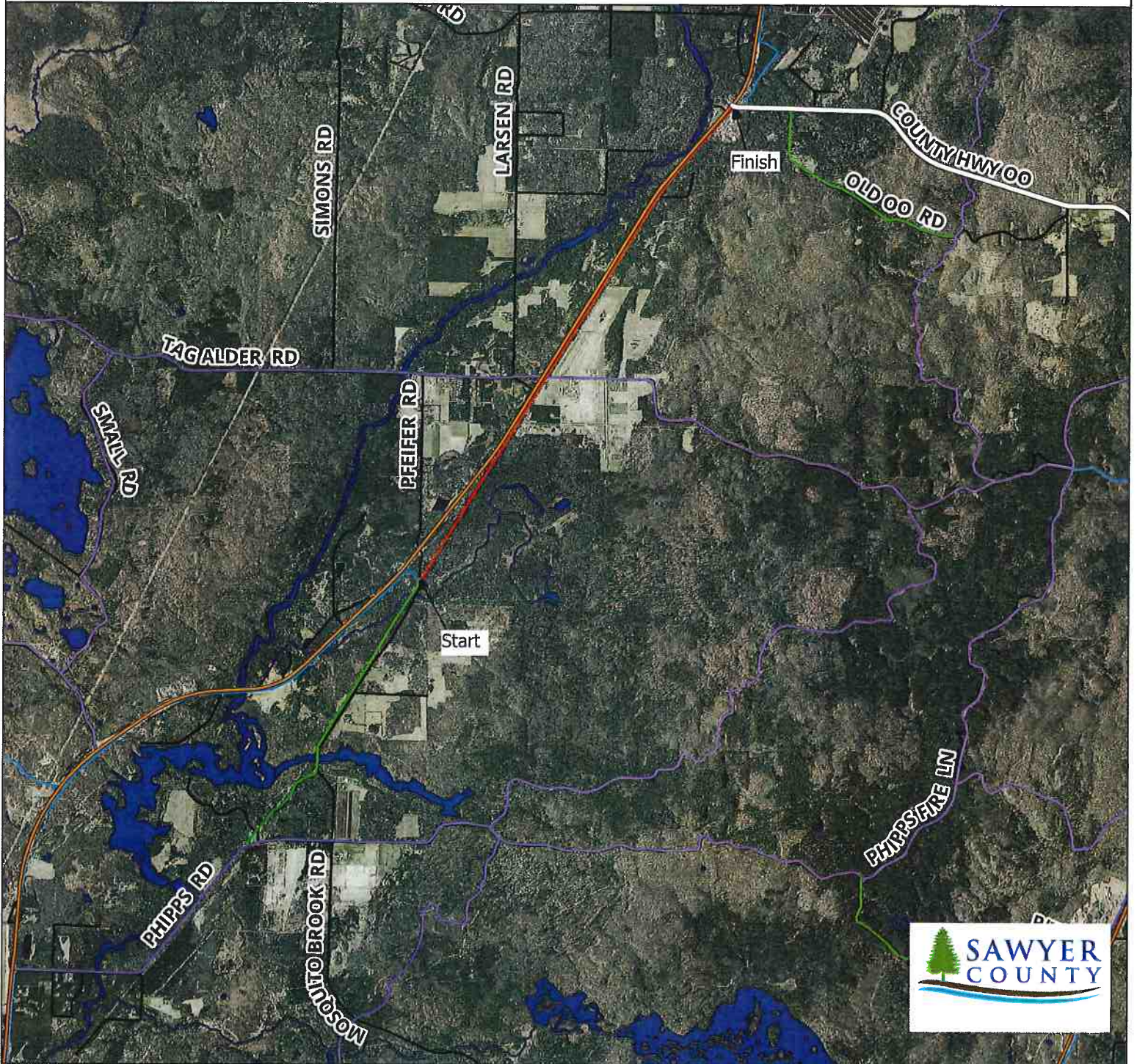
T42N R8W

Legend

- County Highway
- State Highway
- Town Road
- Rehab Section

Sawyer County Rec Trails

- ATV Route
- Dual Use Trail
- Snowmobile Trail



Trail 63 Rehab Mosquito Brook - 00

Sawyer County, WI

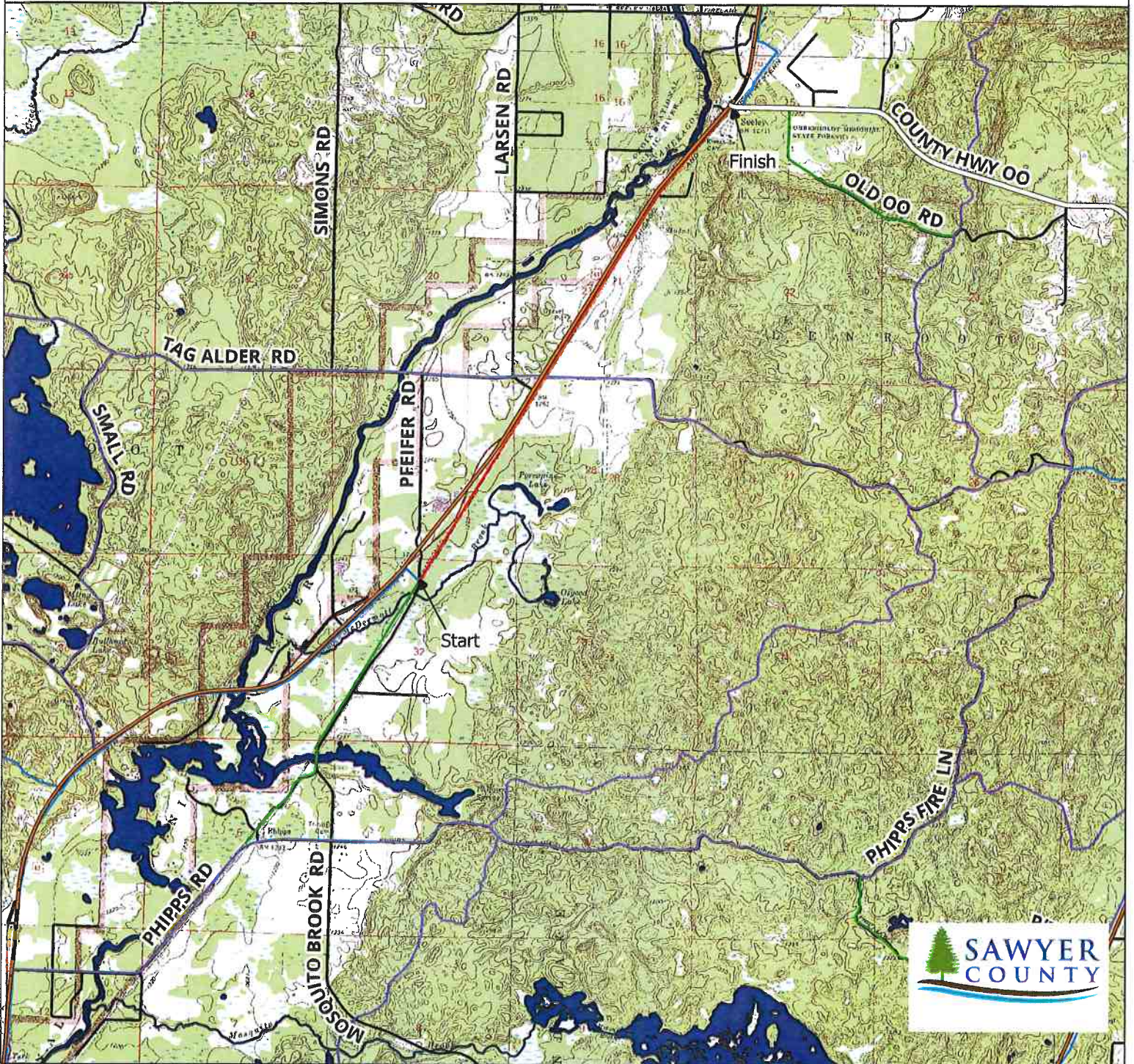

T42N R8W

Legend

- County Highway
- State Highway
- Town Road
- Rehab Section

Sawyer County Rec Trails

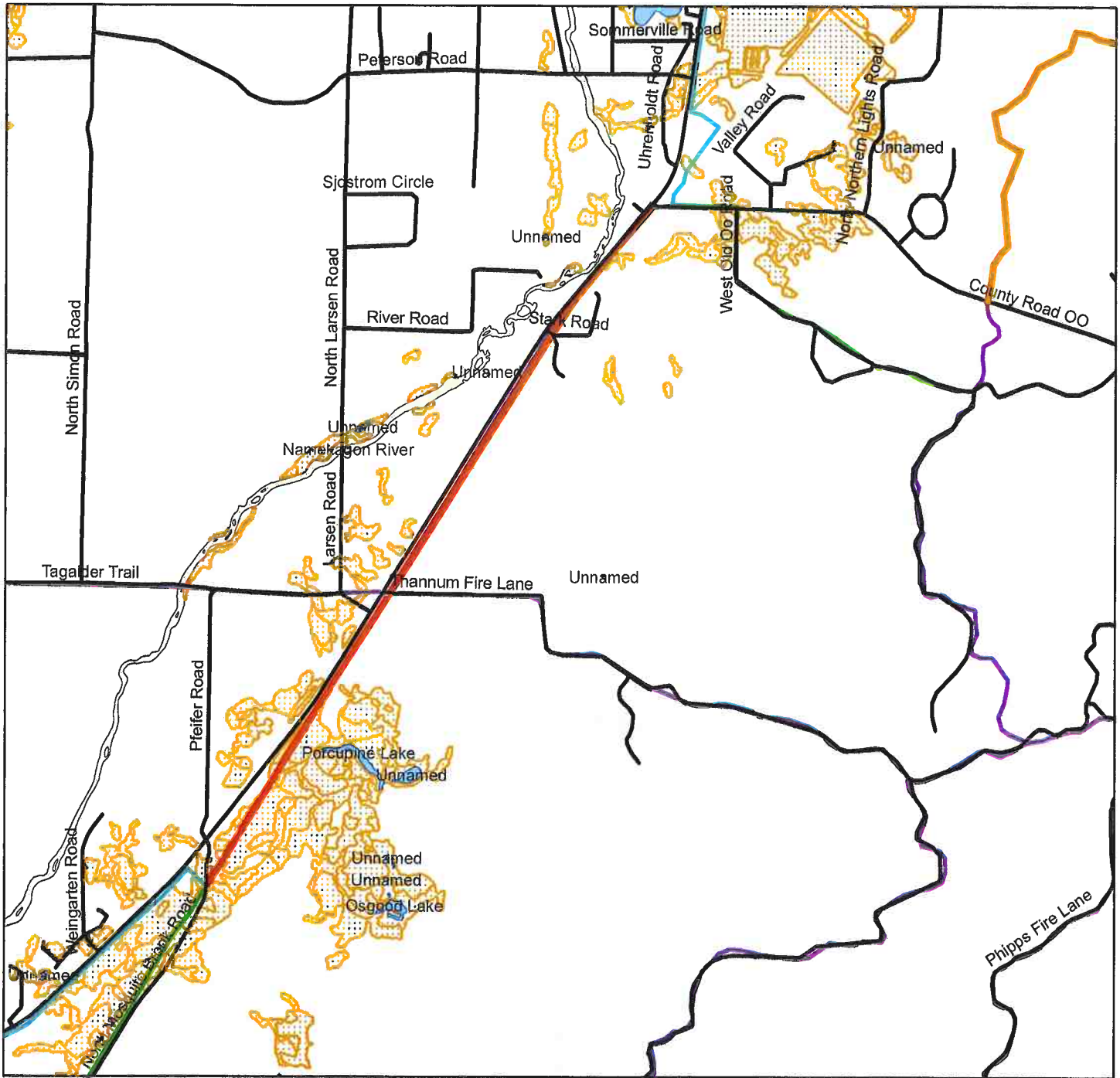
- ATV Route
- Dual Use Trail
- Snowmobile Trail



Trail 63 Rehab Mosquito Brook - OO

Sawyer County, WI

T42N R8W



Legend

- Roads
- Rehab Section
- Rehab Section Completed
- Wetland too small to delineate
- Wetland Class Areas

0 0.275 0.55 1.1 Miles



BARRON MUTUAL INSURANCE COMPANY

Barron, Wisconsin . . . Since 1891

~FARM~RESIDENTIAL~HOME & FARM OWNERS~

FAIR~PROMPT~COURTEOUS~EFFICIENT

(715) 537-5141 or Toll Free: (877) 245-7489

Karen J. Smith, Manager ~ Pat Buck, Office Secretary

OUR AGENTS:

Carsten Ellison
Barron
(715) 537-3393

Ryan Farr
Cumberland
(715) 822-8151

Lisa Zeman
Barron
(715) 537-5141

Gary Frisle
Prairie Farm
(715) 455-1773

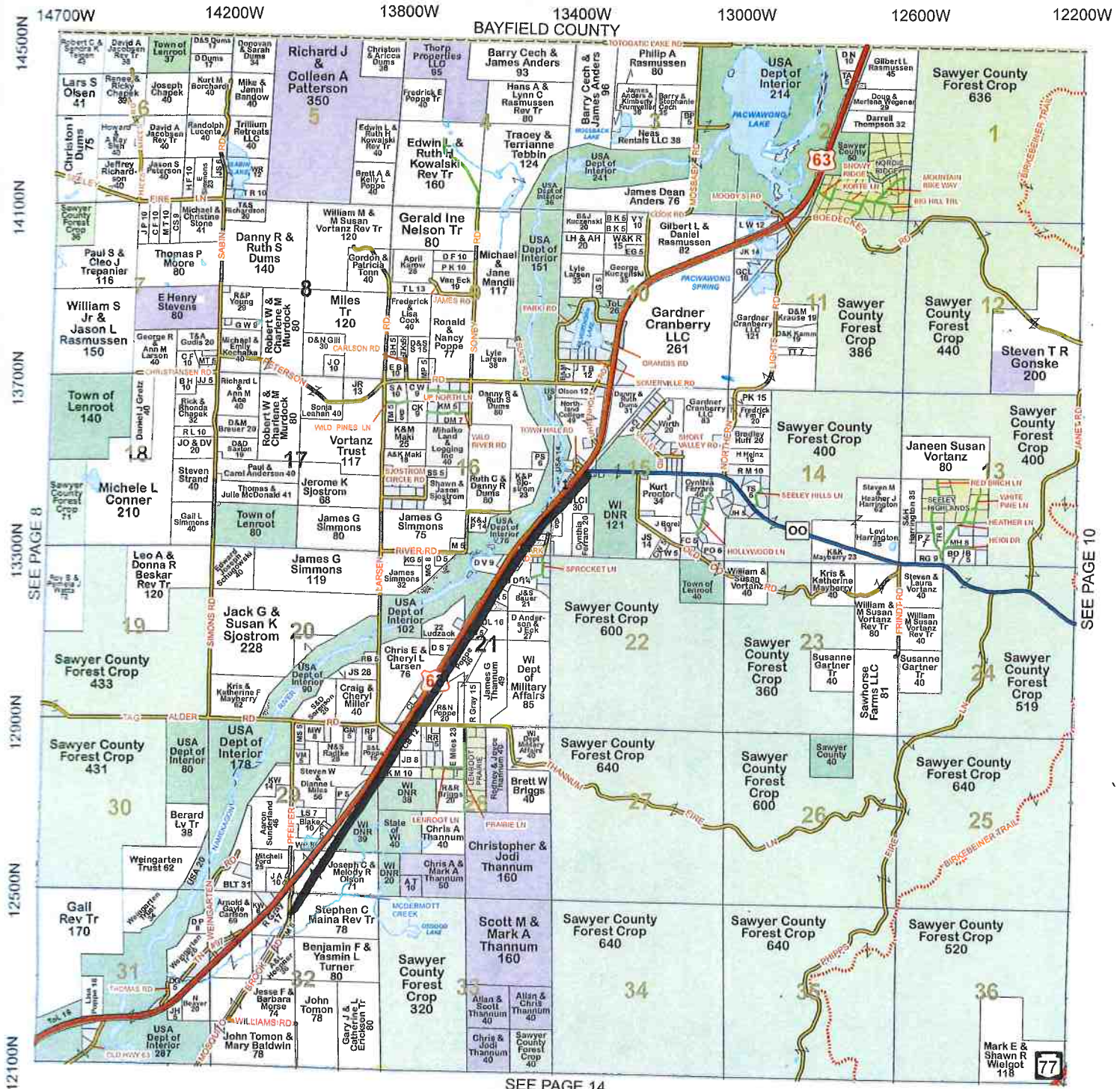
Thomas Schultz
Rice Lake
(715) 234-2636



Lenroot

Township 42N - Range 8W

Copyright © 2022 Mapping Solutions



SEE PAGE 14

